

STATE OF KANSAS  
STATE CORPORATION COMMISSION

Give All Information Completely  
Make Required Affidavit  
Mail or Deliver Report to:  
Conservation Division  
State Corporation Commission  
212 No. Market  
Wichita, Kansas

WELL PLUGGING RECORD

Saline County, Sec. 30 Twp. 15S Rge. (E) 1(W)

Location as "NE/CNW/SW" or footage from lines C SE NW

Lease Owner Alpine Drilling Co., Inc.

Lease Name McCarty Well No. 1

Office Address 800 Bitting Building, Wichita, Kansas 67202

Character of Well (completed as Oil, Gas or Dry Hole) Dry Hole

Date well completed January 14, 1970 19

Application for plugging filed July 24, 1970 19

Application for plugging approved July 27, 1970 19

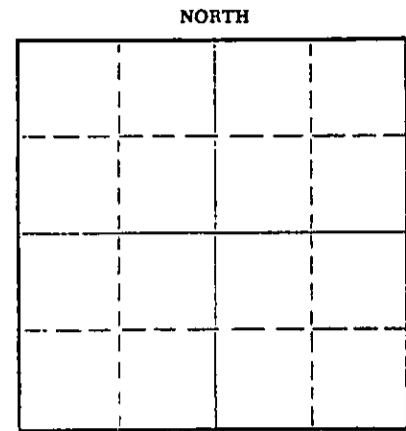
Plugging commenced July 31, 1970 19

Plugging completed August 3, 1970 19

Reason for abandonment of well or producing formation Nonproductive in commercial quantities

If a producing well is abandoned, date of last production 19

Was permission obtained from the Conservation Division or its agents before plugging was commenced? Yes



Locate well correctly on above Section Plat

Name of Conservation Agent who supervised plugging of this well Gilbert Toman

Producing formation Depth to top Bottom Total Depth of Well 2701 Feet

Show depth and thickness of all water, oil and gas formations.

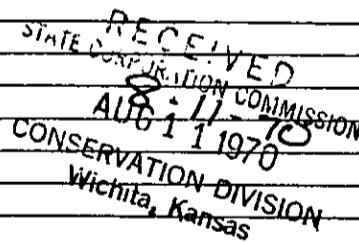
OIL, GAS OR WATER RECORDS

CASING RECORD

FORMATION	CONTENT	FROM	TO	SIZE	PUT IN	PULLED OUT
				8 5/8"	110 ft.	Cemented
				5 1/2"	2689	2437 ft.

Describe in detail the manner in which the well was plugged, indicating where the mud fluid was placed and the method or methods used in introducing it into the hole. If cement or other plugs were used, state the character of same and depth placed, from feet to feet for each plug set.

Filled with sand from 2701 feet to 2675 feet.  
Ran five sacks of cement from 2675 feet to 2640 feet.  
Set plug at 125 feet. Rock from 125 feet to 115 feet. Ran 25 sacks cement from 115 feet to 40 feet.  
Rock from 40 feet to 30 feet. Ran 10 sacks of cement from 30 feet to base of cellar.



(If additional description is necessary, use BACK of this sheet)

Name of Plugging Contractor Glenn & Smith Pipe Pulling Co.

Address Box 156, Ellinwood, Kansas 67526

STATE OF Kansas, COUNTY OF Sedgwick, ss.

Jon T. Williams, Jr. (employee of owner) or (owner or operator) of the above-described well, being first duly sworn on oath, says: That I have knowledge of the facts, statements, and matters herein contained and the log of the above-described well as filed and that the same are true and correct. So help me God.


(Signature) Jon T. Williams, Jr.

800 Bitting Bldg., Wichita, Kansas 67202 (Address)

SUBSCRIBED AND SWORN to before me this 10th day of August, 1970

Evelyn Wanko Notary Public.

Commission expires December 10, 1972





15-169-20030-0000

# Blackstone Drilling, Inc.

Box 455 • 523 West Kansas • Phone CH 1-1250

McPHERSON, KANSAS 67460

December 17, 1969

COMPANY: ALPINE OIL CO., INC.  
 CONTRACTOR: BLACKSTONE DRILLING, INC.  
 FARM: McCARTY #1  
 LOCATION: C SE/4 NW/4 30-15-1W,  
 Saline County, Kansas  
 COMMENCED: December 10, 1969  
 COMPLETED: December 15, 1969  
 ELEVATION: 1299 K. B.

0	to	890	Lime
890	to	1590	Shale & Lime
1590	to	1755	Lime
1755	to	2010	Lime & Shale
2010	to	2235	Shale & Lime
2235	to	2440	Lime
2440	to	2575	Lime & Shale
2575	to	2688	Shale & Lime
2688	to	2701	Mississippi
		2701	T. D.

RECEIVED  
 STATE CORPORATION COMMISSION  
 AUG 11 1970  
 CONSERVATION DIVISION  
 Wichita, Kansas


Cut 12 1/4 in. hole to 107 ft. and run 110 ft. of 8 5/8 in. surface pipe, cemented with 100 sacks of cement at 107 ft., plug down at 6:30 P. M., December 10, 1969. Cut 7 7/8 in. hole to 2701 ft. and run 2707.81 ft. of 5 1/2 in. pipe, cemented with 50 sacks of cement 12 ft. off bottom at 2689 ft. Plug down at 7:00 P. M., December 15, 1969.

TOPS: LANSING - 2050' MISSISSIPPI - 2688'

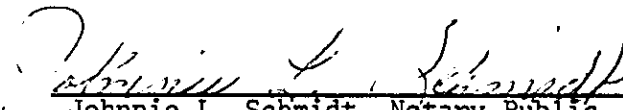
Measurements taken from K. B.

### CERTIFICATE

I, H. J. Plouffe, President of Blackstone Drilling, Inc. do hereby certify that the above and foregoing is a true and correct copy of log on your McCarty #1, located on the C SE/4 NW/4 30-15-1W, Saline County, Kansas as reflected by the files of Blackstone Drilling Inc.

  
 H. J. Plouffe, President  
 Blackstone Drilling, Inc.

Subscribed and sworn to before me a Notary Public in and for McPherson County, Kansas this 17 day of December, 1969.

  
 Johnnie L. Schmidt, Notary Public

