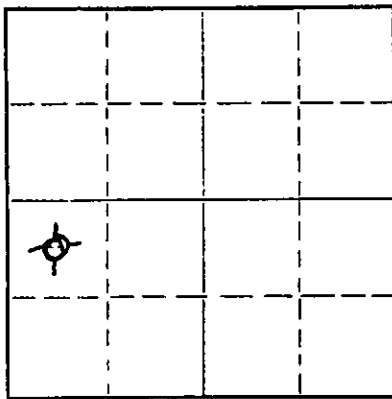


WELL PLUGGING RECORD

Give All Information Completely
Make Required Affidavit
Mail or Deliver Report to:
Conservation Division
State Corporation Commission
212 No. Market
Wichita, Kansas

NORTH



Locate well correctly on above Section Plat

Saline County. Sec. 30 Twp. 15 Rge. 1 W (W)
Location as "NE/CNW&SW" or footage from lines C NW/4 SW/4
Lease Owner Dale Reese Oil Company
Lease Name Mason Well No. 1
Office Address c/o United Bldg., Salina, Kansas 67401
Character of Well (completed as Oil, Gas or Dry Hole) Dry
Date well completed June 28, 19 69
Application for plugging filed 19
Application for plugging approved 19
Plugging commenced 19
Plugging completed June 28, 19 69
Reason for abandonment of well or producing formation Dry Hole

If a producing well is abandoned, date of last production 19
Was permission obtained from the Conservation Division or its agents before plugging was commenced? Yes

Name of Conservation Agent who supervised plugging of this well Gilbert J. Toman
Producing formation Depth to top Bottom Total Depth of Well Feet
Show depth and thickness of all water, oil and gas formations.

OIL, GAS OR WATER RECORDS

CASING RECORD

Table with 7 columns: FORMATION, CONTENT, FROM, TO, SIZE, PUT IN, PULLED OUT. Rows include Shale and Lime.

Describe in detail the manner in which the well was plugged, indicating where the mud fluid was placed and the method or methods used in introducing it into the hole. If cement or other plugs were used, state the character of same and depth placed, from feet to feet for each plug set.

Filled hole with mud to 125 ft. Set plug and put 20 sacks of cement.
Filled with mud to 40 ft., set plug and put in 10 sacks of cement. 2 sacks in rathole. Plugging completed at 9:00 A. M. on June 28, 1969 by Gilbert Toman, State Plugger, Holyrood, Kansas.

RECEIVED
STATE CORPORATION COMMISSION
JUL 9 1969
CONSERVATION DIVISION
Wichita, Kansas

NOTICE
NEW ADDRESS

DALE REESE OIL CO.
415 EAST PRESCOTT
SALINA, KANSAS 67401

Name of Plugging Contractor Blackstone Drilling Inc.
Address Box 455, McPherson, Kansas - 67460

STATE OF Kansas, COUNTY OF Saline, ss.
Dale Reese (employee of owner) or (owner or operator) of the above-described well, being first duly sworn on oath, says: That I have knowledge of the facts, statements, and matters herein contained and the log of the above-described well as filed and that the same are true and correct. So help me God.

(Signature) Dale Reese
DALE REESE OIL CO.
415 EAST PRESCOTT
SALINA, KANSAS 67401
c/o United Bldg., Salina, Kansas 67401 (Address)

SUBSCRIBED AND SWORN TO before me this 5 day of July 19 69

My commission expires Jan. 7, 1973

Paul P. Young
Notary Public.



15169-20025-0000

Blackstone Drilling, Inc.

Box 455 • 523 West Kansas • Phone CH 1-1250

McPHERSON, KANSAS 67460

June 30, 1969

COMPANY: DALE REESE OIL COMPANY
 CONTRACTOR: BLACKSTONE DRILLING, INC.
 FARM: MASON # 1
 LOCATION: C-NW/4 SW/4 Sec. 30-15S-1W
 Saline County, Kansas
 COMMENCED: June 21, 1969
 COMPLETED: June 28, 1969
 ELEVATION: 1311 K. B.

0	to	15	Shale
15	to	130	Lime
130	to	400	Shale & Lime
400	to	550	Lime
550	to	1620	Shale & Lime
1620	to	1810	Lime
1810	to	2105	Lime & Shale
2105	to	2490	Lime
2490	to	2707	Lime & Shale
2707	to	2735	Mississippi
		2735	T. D.

RECEIVED
 STATE CORPORATION COMMISSION
 JUL 14 1969
 CONSERVATION DIVISION
 Wichita, Kansas


Cut 12 1/4 in. hole to 128 ft. and run 130.85 ft. of 8 5/8 in. surface pipe and cemented with 100 sacks on bottom at 128 ft. Plug down at 7:00 P. M., June 23, 1969. Cut 7 7/8 in. hole to 2735 ft. Hole dry and abandoned. Filled with mud to 125 ft. Set plug and put 20 sacks of cement. Filled with mud to 40 ft., set plug and put in 10 sacks of cement. 2 sacks in rathole. Plugging completed at 9:00 A. M. on June 28, 1969 by Gilbert Toman, State Plugger, Holyrood, Kansas.

Tops: Brown Lime - 2005' Lansing - 2067' Mississippi - 2707'

Measurements taken from K. B.

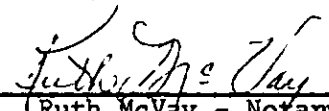
CERTIFICATE

I, H. J. Plouffe, President of Blackstone Drilling, Inc. do hereby certify that the above and foregoing is a true and correct copy of log on your Mason #1, located on the C-NW/4 SW/4 of Sec. 30-21-1W, Saline County, Kansas as reflected by the files of Blackstone Drilling, Inc.


 H. J. Plouffe, President

Subscribed and sworn to before me a Notary Public in and for McPherson County, Kansas this 30th day of June, 1969.

My commission Expires: December 18, 1969.


 Ruth McVay - Notary Public

