

TYPE

## NOTICE OF INTENTION TO DRILL

C-1  
MI-1331TO BE FILED WITH THE STATE CORPORATION COMMISSION  
PRIOR TO COMMENCEMENT OF WELLAPI Number 15-071-20,158-200  
(For office use only)

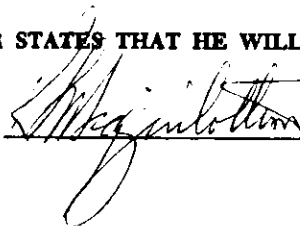

1. Operator R. C. Banks  
Address Box 242; Midland, Texas 79701
2. Contractor Lakin Drilling Company  
Address Box 69; Lakin, Kansas 67860
3. Type of Equipment: Rotary  Cable Tool \_\_\_\_\_
4. Well to be Drilled for: Oil \_\_\_\_\_ Gas   
Disposal \_\_\_\_\_ Input \_\_\_\_\_ Other \_\_\_\_\_
5. Depth of Deepest Fresh Water within 1 mile 210 ft.
6. Depth of Municipal Water Well within 3 miles 210 ft.
7. Depth to Protect all Fresh Water 250 ft.
8. Amount of Surface Casing to be set 250 ft.
9. Alternate No. 1 \_\_\_\_\_ No. 2

Starting Date When rig availableCounty GreeleySec. 31 Twp. 17S S Rge. 40 W  
990 FNLSpot Location 990 FNL of Sec 31 NE/4Nearest Lease Line 990 ft.Lease Name Smith CompanyWell No. 1Est. Total Depth 3020 ft.

REMARKS:


OPERATOR STATES THAT HE WILL COMPLY WITH K. S. A. 55-128

Signature of Operator

R. L. H.   
Petroleum Engineer  
P. O. Box 6  
Liberal, Kansas 67901

CONSERVATION DIVISION  
WICHITA, KANSAS

RECEIVED  
STATE CORPORATION COMMISSION  
87-90-60  
SEP 06 1978



**State Corporation Commission of Kansas  
Conservation Division  
245 North Water  
Wichita, Kansas 67202**

**(IF PREFERRED, MAIL IN ENVELOPE)**