

15-019-22475-0000


STATE OF KANSAS
STATE CORPORATION COMMISSION

WELL PLUGGING RECORD

Give All Information Completely
Make Required Affidavit
Mail or Deliver Report to
Conservation Division
State Corporation Comm.
245 North Water
Wichita, KS 67202

Chautauqua County, Sec. 31 Twp. 34 Rge. 10E E/W
Location as "NE/CNW $\frac{1}{4}$ SW $\frac{1}{4}$ " or footage from lines
330' FEL & 990' FNL NE $\frac{1}{4}$

Lease Owner Wells-Battelstein Oil & Gas, Inc.
Lease Name Layton Well No. # 3
Office Address P.O. Box 762, Chanute, Kansas 66720
Character of Well (Completed as Oil, Gas or Dry Hole)
Dry Hole



Locate well correctly on above
Section Plat

Date Well completed 6-24-81 19
Application for plugging filed 6-24-81 19
Application for plugging approved 6-24-81 19
Plugging commenced 6-24-81 19
Plugging completed 6-24-81 19
Reason for abandonment of well or producing formation

Dry Hole
If a producing well is abandoned, date of last production
N/A 19

Was permission obtained from the Conservation Division or
its agents before plugging was commenced? yes

Name of Conservation Agent who supervised plugging of this well Andrew Reed
Producing formation _____ Depth to top _____ Bottom _____ Total Depth of Well 1650'
Show depth and thickness of all water, oil and gas formations.

OIL, GAS OR WATER RECORDS

CASING RECORD

FORMATION	CONTENT	FROM	TO	SIZE	PUT IN	PULLED OUT
Weiser Sand				6 3/4		None

Describe in detail the manner in which the well was plugged, indicating where the mud fluid
was placed and the method or methods used in introducing it into the hold. If cement or other
plugs were used, state the character of same and depth placed, from _____ feet to
_____ feet for each plug set.

25 sks 360'
25 sks 120'
10 sks to surface

RECEIVED
STATE CORPORATION COMMISSION

SEP 17 1981 09-17-81

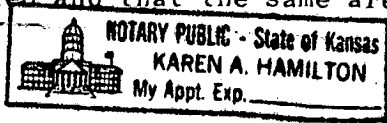
CONSERVATION DIVISION
Wichita, Kansas

(If additional description is necessary, use BACK of this sheet)

Name of Plugging Contractor Chanute Well Servicing, Inc.

STATE OF Kansas COUNTY OF Neosho, ss.
Kenny Kern (employee of owner) or (owner or operator)

of the above-described well, being first duly sworn on oath, says: That I have knowledge of
the facts, statements, and matters herein contained and the log of the above-described well
as filed and that the same are true and correct. So help me God.



(Signature) Agent: Kenny Kern *Kenny Kern*

SUBSCRIBED AND SWORN TO before me this 9th day of Sept, 1981

Karen A. Hamilton
Notary Public.

My commission expires Feb 13, 1984 Karen Hamilton

KANSAS

WELL COMPLETION REPORT AND DRILLER'S LOG

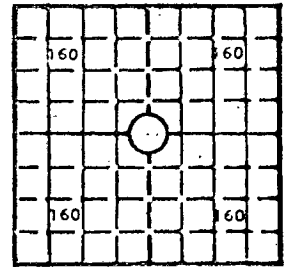
API No. 15 _____ County _____ Number _____

S. _____ T. _____ R. _____ E. _____ W. _____

Loc. _____

County Chautauqua

640 Acres
N



Elev.: Gr. _____

DF _____ KB _____

Operator
Wells-Battelstein Oil & Gas, Inc.

Address
P. O. Box 762, Chanute, Kansas 66720

Well No. 3 Lease Name Layton

Footage Location
feet from (N) (S) line _____ feet from (E) (W) line _____

Principal Contractor Osage Drilling, Inc. Geologist _____

Spud Date 6-17-81 Date Completed 6-24-81 Total Depth 1650' P.B.T.D. _____

Directional Deviation _____ Oil and/or Gas Purchaser _____

CASING RECORD

Report of all strings set — surface, intermediate, production, etc.

Purpose of string	Size hole drilled	Size casing set (in O.D.)	Weight lbs/ft.	Setting depth	Type cement	Sacks	Type and percent additives
Surface Pipe	12 1/4"						
Casing	6 3/4"						

LINER RECORD

PERFORATION RECORD

Top, ft.	Bottom, ft.	Sacks cement	Shots per ft.	Size & type	Depth interval

Size	Setting depth	Packer set at

ACID, FRACTURE, SHOT, CEMENT SQUEEZE RECORD

Amount and kind of material used	Depth interval treated

INITIAL PRODUCTION

Date of first production _____ Producing method (flowing, pumping, gas lift, etc.) _____

RATE OF PRODUCTION PER 24 HOURS
Oil _____ bbls. Gas _____ MCF Water _____ bbls. Gas-oil ratio _____ CFPB

Disposition of gas (vented, used on lease or sold) _____ Producing interval (s) _____

RECEIVED
STATE CORPORATION COMMISSION
SEP 17 1981
CONSERVATION DIVISION
Wichita, Kansas

INSTRUCTIONS: As provided in KCC Rule 82-2-125, within 90 days after completion of a well, one completed copy of this Drillers Log shall be transmitted to the State Geological Survey of Kansas, 4150 Monroe Street, Wichita, Kansas 67209. Copies of this form are available from the Conservation Division, State Corporation Commission, 245 No. Water, Wichita, Kansas 67202. Phone AC 316-522-2206. If confidential custody is desired, please note Rule 82-2-125. Drillers Logs will be on open file in the Oil and Gas Division, State Geological Survey of Kansas, Lawrence, Kansas 66044.