

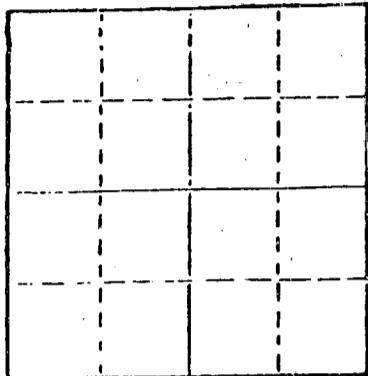
STATE OF KANSAS
STATE CORPORATION COMMISSION

WELL PLUGGING RECORD

Give All Information Completely
Make Required Affidavit
Mail or Deliver Report to
Conservation Division
State Corporation Comm.
245 North Water
Wichita, KS 67202

Greeley County. Sec. 22 Twp. 17 Rge. 40 E/W
Location as "NE/CNW/SW" or footage from lines _____

Lease Owner R. C. BANKS
Lease Name Gibson Well No. 1
Office Address Box 242, Midland, Texas, 79702
Character of Well (Completed as Oil, Gas or Dry Hole) _____
Dry Hole



Locate well correctly on above Section Plot

Date Well completed 8-18-1982
Application for plugging filed 8-18-1982
Application for plugging approved 8-18-1982
Plugging commenced 8-18-1982
Plugging completed 8-18-1982
Reason for abandonment of well or producing formation _____

No commercial quantities of oil or gas encountered.
If a producing well is abandoned, date of last production _____
19 _____

Was permission obtained from the Conservation Division or its agents before plugging was commenced? Yes

Name of Conservation Agent who supervised plugging of this well Steve Durrant
Producing formation _____ Depth to top _____ Bottom _____ Total Depth of Well 3033'
Show depth and thickness of all water, oil and gas formations.

OIL, GAS OR WATER RECORDS

CASING RECORD

FORMATION	CONTENT	FROM	TO	SIZE	PUT IN	PULLED OUT
Surface Hole	Shale	Surf	294	8-5/8	286'	None

Describe in detail the manner in which the well was plugged, indicating where the mud fluid was placed and the method or methods used in introducing it into the hold. If cement or other plugs were used, state the character of same and depth placed, from _____ feet to _____ feet for each plug set.

Fluid to 2960', plug, 35 sx
Fluid to 1480', plug, 35 sx
Fluid to 585', plug, 35 sx
Fluid to 275', plug, 35 sx
Fluid to 40', plug, 35 sx
Rat Hole, 10 sx.

RECEIVED
STATE CORPORATION COMMISSION
AUG 25 1982
CONSERVATION DIVISION
Wichita, Kansas

(If additional description is necessary, use BACK of this sheet)

Name of Plugging Contractor CHEYENNE DRILLING, INC.
515 R.H. Garvey Building
Wichita, Kansas 67202

STATE OF KANSAS COUNTY OF FINNEY, ss.
A. J. Jacques (employee of owner) or (owner or operator)

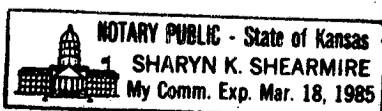
of the above-described well, being first duly sworn on oath, says: That I have knowledge of the facts, statements, and matters herein contained and the log of the above-described well as filed and that the same are true and correct. So help me God.

(Signature) A. J. Jacques
P.O. Box 916, Garden City, KS, 67846
(Address)

SUBSCRIBED AND SWORN TO before me this 24th day of August, 1982

Sharyn K. Shearmire
Sharyn K. Shearmire Notary Public.

My commission expires March 18, 1985



DRILLER'S LOG

15-071-20268-00-00

R. C. BANKS
Gibson #1
Section 22-T17S-R40W
Greeley County, Kansas

Commenced: 8-14-82
Completed: 8-18-82

Surface casing: 286' of 8-5/8"
cmtd w/250 sx Class R, 3% cc,
1/4# D29

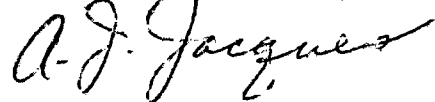
FORMATION

DEPTH

Surface Hole	0 - 294	
Sand, Clay	294 - 1100	
Sand, Shale	1100 - 1600	
Red Bed	1600 - 1830	
Sand, Shale	1830 - 2425	
Shale	2425 - 2590	
Anhydrite	2590 - 2614	
Shale, Sand	2614 - 2770	
Shale	2770 - 3033	RTD

I do hereby certify that the foregoing statements are true and correct to the best of my knowledge and belief.


CHEYENNE DRILLING, INC.



A. J. Jacques

STATE OF KANSAS: ss:

Subscribed and sworn to before me this 24th day of August, 1982.



Sharyn K. Shearmire, Notary Public

NOTARY PUBLIC - State of Kansas
 1 SHARYN K. SHEARMIRE
 My Comm. Exp. Mar. 18, 1985

STATE COMMISSION

AUG 25 1982

CONSERVATION DIVISION
Wichita, Kansas