

STATE OF KANSAS
STATE CORPORATION COMMISSION
200 Colorado Derby Building
Wichita, Kansas 67202

WELL PLUGGING RECORD
K.A.R.-82-3-117

API NUMBER 15-071-20,630-00-00

LEASE NAME T-Rex

WELL NUMBER 3

1280 Ft. from S Section Line

3310 Ft. from E Section Line

SEC. 11 TWP. 17S RGE. 43 NE1/4 (W)

COUNTY Greeley

Date Well Completed 10/16/94

Plugging Commenced 10/16/94

Plugging Completed 10/16/94

TYPE OR PRINT
NOTICE: Fill out completely
and return to Cons. Div.
office within 30 days.

*RWD
10-28-94*

LEASE OPERATOR Consolidated Oil & Gas, Inc.

ADDRESS 410 17th St., Suite #2300, Denver, CO 80202

PHONE# (303) 893-1225 OPERATORS LICENSE NO. 30841

Character of Well D&A

(Oil, Gas, D&A, SWD, Input, Water Supply Well)

The plugging proposal was approved on 10-16-94 (date)

by Steve Pfiefer (KCC District Agent's Name).

Is ACO-1 filed? No If not, is well log attached? Yes

Producing Formation _____ Depth to Top _____ Bottom _____ T.D. 5275'

Show depth and thickness of all water, oil and gas formations.

OIL, GAS OR WATER RECORDS

CASING RECORD

| Formation | Content | From | To | Size | Put in | Pulled out |
|-----------|---------|------|----|--------|--------|------------|
| | | | | 8-5/8" | 434' | -0- |
| | | | | | | |
| | | | | | | |

Describe in detail the manner in which the well was plugged, indicating where the mud fluid was placed and the method or methods used in introducing it into the hole. If cement or other plugs were used, state the character of same and depth placed, from feet to feet each set.

Mud laden fluid 5275'-2671' 50 sks cement @ 460'
 50 sks cement @ 2671' 10 sks cement @ 40'
 80 sks cement @ 1950' 15 sks in rathole
 50 sks cement @ 950' 10 sks in mousehole

(If additional description is necessary, use BACK of this form.)

Name of Plugging Contractor Emphasis Oil Operations License No. 750

Address P. O. Box 506, Russell, KS 67665-0506

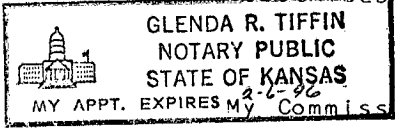
NAME OF PARTY RESPONSIBLE FOR PLUGGING FEES: Consolidated Oil & Gas, Inc.

STATE OF KANSAS COUNTY OF RUSSELL, ss.

Kyle B. Branum (Employee of Operator) or (Operator) of above-described well, being first duly sworn on oath, says: That I have knowledge of the facts, statements, and matters herein contained and the log of the above-described well as filed that the same are true and correct, so help me God.

(Signature) [Signature]
Kyle B. Branum
(Address) Box 506, Russell, KS 67665-0506

SUBSCRIBED AND SWORN TO before me this 17th day of October, 1994



[Signature]
Glenda R. Tiffin, Notary Public

15-071-20630-00-00

EMPHASIS OIL OPERATIONS
A Division of N-B Company, Inc.
P. O. BOX 506
RUSSELL, KS 67665

DRILLERS LOG

OPERATOR: Consolidated Oil & Gas, Inc.
410 17th Street, Suite #2300
Denver, Colorado 80202

CONTRACTOR: Emphasis Oil Operations
Box 506
Russell, KS 67665

LEASE: T-Rex

WELL #3

LOCATION: Approx. E/2 SW/4
Section 11-17S-43W
Greeley County, Kansas

LOGGERS TOTAL DEPTH: 5267'

ROTARY TOTAL DEPTH: 5275'

COMMENCED: 10/7/94

CASING: 8-5/8" @ 434' w/275 sks cement

ELEVATION: --

COMPLETED: 10/16/94

STATUS: Dry hole


DEPTHS & FORMATIONS

(All measurements from K.B.)

| | | | |
|--------------|-------|----------|-------|
| Sand | 409' | Marmaton | 4604' |
| Sand & Shale | 1015' | Cherokee | 4788' |
| Shale | 2655' | Atoka | 4845' |
| Topeka | 3892' | Morrow | 5118' |
| Heebner | 4092' | Keyes | 5187' |
| Lansing | 4370' | R.T.D. | 5275' |

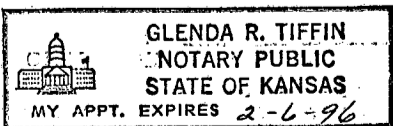
STATE OF KANSAS)
) ss
COUNTY OF RUSSELL)

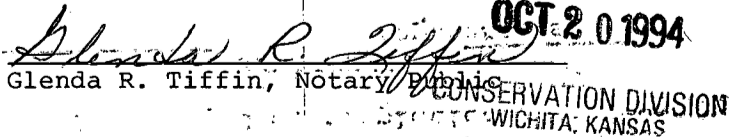
Kyle B. Branum, of Emphasis Oil Operations, states that the above and foregoing is a true and correct log of the above captioned well, to the best of his knowledge.


Kyle B. Branum

Subscribed and sworn to before me on October 17, 1994.

My commission expires: February 6, 1996.


GLENDA R. TIFFIN
NOTARY PUBLIC
STATE OF KANSAS
MY APPT. EXPIRES 2-6-96


Glenda R. Tiffin, Notary Public
RECEIVED
STATE CORPORATION COMMISSION
OCT 20 1994
CONSERVATION DIVISION
WICHITA, KANSAS