



KANSAS CORPORATION COMMISSION 1054503  
 OIL & GAS CONSERVATION DIVISION

Form ACO-4  
 Form must be typed  
 March 2009

APPLICATION FOR COMMINGLING OF PRODUCTION (K.A.R. 82-3-123) OR FLUIDS (K.A.R. 82-3-123a) Commingling ID # CO061104

OPERATOR: License # 33476 API No. 15 - 15-171-20726-00-01  
 Name: FIML Natural Resources, LLC Spot Description: \_\_\_\_\_  
 Address 1: 410 17TH ST STE 900 NE NE SW Sec. 28 Twp. 18 S. R. 31  East  West  
 Address 2: \_\_\_\_\_ 2310 Feet from  North /  South Line of Section  
 City: DENVER State: CO Zip: 80202 + 4420 2310 Feet from  East /  West Line of Section  
 Contact Person: Cassie Parks County: Scott  
 Phone: (303) 893-5073 Lease Name: LONG Well #: 11A-28-1831

1. Name and upper and lower limit of each production interval to be commingled:  
 Formation: Lansing (Perfs): 4124-28, 4225-27, 4235-37, 4236, 4260-63  
 Formation: Mississippi (Perfs): 4590-96  
 Formation: \_\_\_\_\_ (Perfs): \_\_\_\_\_  
 Formation: \_\_\_\_\_ (Perfs): \_\_\_\_\_  
 Formation: \_\_\_\_\_ (Perfs): \_\_\_\_\_

2. Estimated amount of fluid production to be commingled from each interval:  
 Formation: Lansing BOPD: 8 MCFPD: 0 BWPD: 30  
 Formation: Mississippi BOPD: 11 MCFPD: 0 BWPD: 18  
 Formation: \_\_\_\_\_ BOPD: \_\_\_\_\_ MCFPD: \_\_\_\_\_ BWPD: \_\_\_\_\_  
 Formation: \_\_\_\_\_ BOPD: \_\_\_\_\_ MCFPD: \_\_\_\_\_ BWPD: \_\_\_\_\_  
 Formation: \_\_\_\_\_ BOPD: \_\_\_\_\_ MCFPD: \_\_\_\_\_ BWPD: \_\_\_\_\_

3. Plat map showing the location of the subject well, all other wells on the subject lease, and all wells on offsetting leases within a 1/2 mile radius of the subject well, and for each well the names and addresses of the lessee of record or operator.
4. Signed certificate showing service of the application and affidavit of publication as required in K.A.R. 82-3-135a.

**For Commingling of PRODUCTION ONLY, include the following:**

5. Wireline log of subject well. Previously Filed with ACO-1:  Yes  No  
 6. Complete Form ACO-1 (Well Completion form) for the subject well.

**For Commingling of FLUIDS ONLY, include the following:**

7. Well construction diagram of subject well.  
 8. Any available water chemistry data demonstrating the compatibility of the fluids to be commingled.

**AFFIDAVIT:** I am the affiant and hereby certify that to the best of my current information, knowledge and personal belief, this request for commingling is true and proper and I have no information or knowledge, which is inconsistent with the information supplied in this application.

Submitted Electronically

<b>KCC Office Use Only</b>	
<input type="checkbox"/> Denied	<input checked="" type="checkbox"/> Approved
15-Day Periods Ends: <u>07/01/2011</u>	
Approved By: <u>Rick Hestermann</u>	Date: <u>07/01/2011</u>

*Protests may be filed by any party having a valid interest in the application. Protests must be in writing and comply with K.A.R. 82-3-135b and must be filed within 15 days of publication of the notice of application.*

# Proof of Publication

Affidavit of Publication

STATE OF KANSAS, SCOTT COUNTY, ss:

Rodney R. Haxton, being first duly sworn, deposes and says that he is editor of The Scott County Record, a weekly newspaper printed in the State of Kansas, and published in and of general circulation in Scott County, Kansas, with a general paid circulation and that said newspaper is not a trade, religious or fraternal publication.

## Public Notice

(Published in The Scott County Record Thurs., April 28, 2011)1t

BEFORE THE STATE CORPORATION COMMISSION OF THE STATE OF KANSAS  
**NOTICE OF FILING APPLICATION**

Re: FIML Natural Resources, LLC-Application for a permit to commingle production in the Lansing and Mississippi zones of the Long 11A-28-1831 well, located in Scott County, Kansas.

To: All Oil and Gas Producers, Unleased Mineral Interest Owners, Landowners, and all persons who-soever concerned.

You, and each of you, are hereby notified that FIML Natural Resources, LLC has filed an application to commingle production from the Lansing and Mississippi formations in the Long 11A-28-1831 well located in the NE/NE/SW Sec 28, 2310'

FSL, 2310' FWL, T-18S, R-31W, Scott County Kansas.

Any persons who object to or protest this application shall be required to file their objections or protests with the Conservation Division of the State Corporation Commission of the State of Kansas within fifteen (15) days from the date of this publication. These protests shall be filed pursuant to Commission regulations and must state specific reasons why the grant of the application may cause waste, violate correlative rights or pollute the natural resources of the state of Kansas.


All persons interested or concerned shall take notice of the foregoing and shall govern themselves accordingly.

FIML Natural Resources, LLC  
410 17th Street, Ste 900  
Denver, CO. 80202  
Phone: 303-893-5090

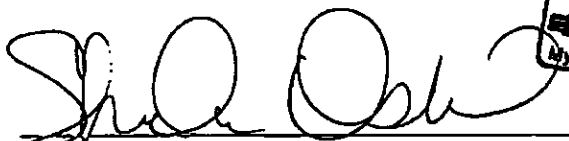
at least 50 times a year in said class matter at the post

proof and was published in for 1 consecutive days made as aforesaid on the 20 11, with the following dates:

\_\_\_\_\_ 20\_\_\_\_\_  
\_\_\_\_\_ 20\_\_\_\_\_  
36.40

36.40  
  
\_\_\_\_\_  
Publisher

Subscribed and sworn to before me this 29 day of April, 2011.

  
\_\_\_\_\_  
Notary Public



My commission expires 10-11-13

**Offset Operators/Lessee of Record and Unleased Mineral Owners Within a ½ Mile  
Radius of the Long 11A-28-1831**

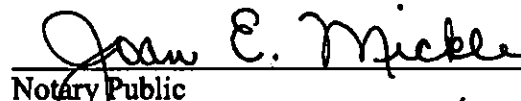
The undersigned hereby certifies that she/he is a duly authorized agent for the applicant, and that notice of the filing of an ACO-4 was mailed to the following parties:


Berexco, LLC  
P.O. Box 20380  
Wichita, KS 670208

  
\_\_\_\_\_  
Applicant or Duly Authorized Agent

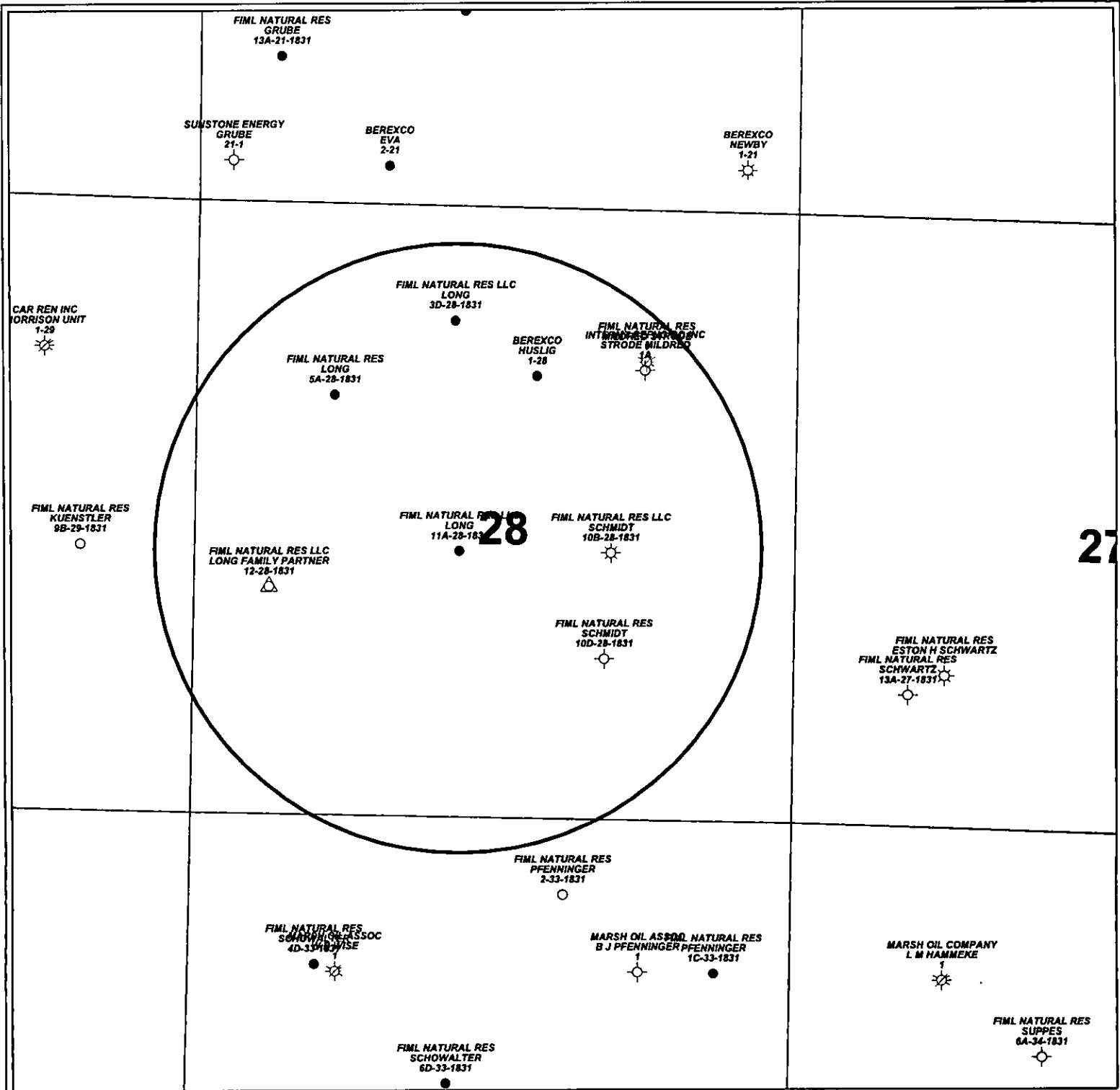
Cassandra Parks Regulatory Specialist

Subscribed and sworn before me this 16th day of June, 2011

  
\_\_\_\_\_  
Notary Public



My commission expires: 10/17/2012



PETRA 6/16/2011 1:35:24 PM

FIML Natural Resources	
1/2 Mile Radius Plat	
Long 11A-28-1831	
Application to Commingle	
<p>0 1,000 FEET</p>	
<b>WELL SYMBOLS</b> <ul style="list-style-type: none"> <li>○ Location Only</li> <li>● Oil Well</li> <li>☀ Gas Well</li> <li>○ Dry Hole</li> <li>△ Service Well</li> <li>☀ Plugged &amp; Abandoned Gas Well</li> </ul>	

**AFFIDAVIT**

STATE OF KANSAS \  
                                  : SS.  
County of Sedgwick /

Mark Fletchall, of lawful age, being first duly sworn, deposeth and saith: That he is Record Clerk of The Wichita Eagle, a daily newspaper published in the City of Wichita, County of Sedgwick, State of Kansas, and having a general paid circulation on a daily basis in said County, which said newspaper has been continuously and uninterruptedly published in said County for more than one year prior to the first publication of the notice hereinafter mentioned, and which said newspaper has been entered as second class mail matter at the United States Post Office in Wichita, Kansas, and which said newspaper is not a trade, religious or fraternal publication and that a notice of a true copy is hereto attached was published in the regular and entire Morning issue of said The Wichita Eagle for   1   issues, that the first publication of said notice was

made as aforesaid on the 27th of

April A.D. 2011, with

subsequent publications being made on the following dates:

And affiant further says that he has personal knowledge of the statements above set forth and that they are true.

*Mark Fletchall*

Subscribed and sworn to before me this

27th day of April, 2011

**PENNY L. CASE**  
Notary Public, State of Kansas  
My Appl. Expires 5/28/2014

*Penny L Case*  
Notary Public Sedgwick County, Kansas

Printer's Fee : \$106.00

**LEGAL PUBLICATION**

Published in the Wichita Eagle  
April 27, 2011 (3112358)  
**BEFORE THE STATE CORPORATION  
COMMISSION OF THE  
STATE OF KANSAS**

**NOTICE OF FILING APPLICATION**  
RE: FIML Natural Resources, LLC  
Application for a permit to commingle production in the Lansing and Mississippi zones of the Long 11A-28-1831 well, located in Scott County, Kansas.

TO: All Oil and Gas Producers, Unleased Mineral Interest Owners, Landowners, and all persons whosever concerned.

You, and each of you, are hereby notified that FIML Natural Resources, LLC has filed an application to commingle production from the Lansing and Mississippi formations in the Long 11A-28-1831 well located in the NE/NE/SW Sec 28, 2310' FSL, 2310' FWL, T-18S, R-31W, Scott County, Kansas.

Any persons who object to or protest this application shall be required to file their objections or protests with the Conservation Division of the State Corporation Commission of the State of Kansas within fifteen (15) days from the date of this publication. These protests shall be filed pursuant to Commission regulations and must state specific reasons why the grant of the application may cause waste, violate correlative rights or pollute the natural resources of the state of Kansas.

All persons interested or concerned shall take notice of the foregoing and shall govern themselves accordingly.

FIML Natural Resources, LLC  
410 17th Street, Ste 900  
Denver, CO 80202  
Phone: 303-893-5090

Conservation Division  
Finney State Office Building  
130 S. Market, Rm. 2078  
Wichita, KS 67202-3802



Phone: 316-337-6200  
Fax: 316-337-6211  
<http://kcc.ks.gov/>

Mark Sievers, Chairman  
Ward Loyd, Commissioner  
Thomas E. Wright, Commissioner

Sam Brownback, Governor

July 1, 2011

Cassie Parks  
FIML Natural Resources, LLC  
410 17<sup>th</sup> St., Ste. 1900  
Denver, CO 80202-4420

RE: Approved Commingling CO061104  
Long #11A-28-1831, Sec. 28-T18S-R31W, Scott County  
API No. 15-171-20726-00-01

Dear Ms. Parks:

Your Application for Commingling (ACO-4) for the above described well has been reviewed and approved by the Kansas Corporation Commission (KCC) per K.A.R. 82-3-123. Notice was examined and found to be proper per K.A.R. 82-3-135a. No protest had been filed within the 15-day protest period. This application, which was received by the KCC on June 21, 2011 concerns approval to simultaneously produce from the following sources of supply through the same tubing string in the same wellbore:

Source of Supply	Estimated Current Production			Perf Depth
	BOPD	MCFPD	BWPD	
Lansing	8	0	30	4124-28, 4225-27, 4235-37, 4236, 4260-63
Mississippi	11	0	18	4590-96
Total Estimated Current Production	19	0	48	

Based upon the depth of the Mississippi formation perforations, total oil production shall not exceed 200 BOPD and total gas production shall not exceed 50% of the absolute open flow (AOF).

Commingling ID number CO061104 has been assigned to this approved application. Use this number for well completion reports (ACO-1) and other correspondence that may concern this approved commingling.

Sincerely,

Rick Hestermann  
Production Department