

15-107-24407-0000


KANSAS CORPORATION COMMISSION  
OIL & GAS CONSERVATION DIVISIONForm CDP-5  
August 2008  
Form must be Typed

## EXPLORATION &amp; PRODUCTION WASTE TRANSFER


Operator Name: <b>Bobcat Oilfield Service, Inc.</b>		License Number: <b>3895</b>	
Operator Address: <b>30805 Coldwater Road, Louisburg, Kansas 66053</b>			
Contact Person: <b>Bob Eberhart</b>		Phone Number: ( <b>913</b> ) <b>285</b> - <b>0873</b>	
Permit Number (API No. if applicable): <b>15-107-24407-00-00</b>		Lease Name: <b>North Baker</b>	
Source of Waste: <input type="checkbox"/> Emergency Pit <input type="checkbox"/> Dike <input type="checkbox"/> Workover Pit <input type="checkbox"/> Settling Pit <input type="checkbox"/> Burn Pit <input type="checkbox"/> Drilling Pit <input checked="" type="checkbox"/> Steel Pit <input type="checkbox"/> Haul-off Pit <input type="checkbox"/> <input type="checkbox"/> Spill / Escape		Well Number: <b>H-7</b>  Source Location (QQQQ): <u>SW</u> <u>SE</u> <u>NE</u> <u>SW</u> Sec. <u>5</u> Twp. <u>20</u> R. <u>23</u> <input checked="" type="checkbox"/> East <input type="checkbox"/> West <u>1464</u> Feet from <input type="checkbox"/> North / <input checked="" type="checkbox"/> South Line of Section <u>3132</u> Feet from <input checked="" type="checkbox"/> East / <input type="checkbox"/> West Line of Section <u>Linn</u> County	
Type of waste to be disposed: <input checked="" type="checkbox"/> Fluid <input type="checkbox"/> Soil <input checked="" type="checkbox"/> Mud / Cuttings <input type="checkbox"/> Other: _____			
Amount of waste: <u>1</u> No. of loads <u>50</u> Barrels    _____ Tons    _____ YDS			
Destination of waste: <input type="checkbox"/> Reserve Pit <input type="checkbox"/> Haul Off Pit <input type="checkbox"/> Disposal Well <input type="checkbox"/> Lease Road <input type="checkbox"/> Dike / Berm <input checked="" type="checkbox"/> Other: <u>steel pit</u>			
If waste is transferred to another reserve pit, is the lease active? <input type="checkbox"/> Yes <input type="checkbox"/> No			
Location of waste disposal:		Date of Waste Transfer: <u>7/14/2011</u>	
Operator Name: <b>Bobcat Oilfield Service, Inc.</b>		License No.: <b>3895</b>	
Lease Name: <b>North Baker</b>		Sec. <u>5</u> Twp. <u>20</u> R. <u>23</u> <input checked="" type="checkbox"/> East <input type="checkbox"/> West	
Docket No./API No.: <b>15-107-24411-00-00</b>		County: <b>Linn</b>	
Comments:  <p style="text-align: center;">Fluids moved to steel pit on next well to be drilled. Cuttings put on lease roads.</p>			


  

The undersigned hereby certifies that he / she is President  
 for Bobcat Oilfield Service, Inc. (Co.), a duly authorized agent, that all information shown hereon is true  
 and correct to the best of his / her knowledge and belief.

  
 Catherine Eberhart  
 Agent Signature

Subscribed and sworn to before me on this 24 day of August, 2011

  
**JENNIFER GRANDON**  
 Notary Public - State of Kansas  
 My Commission Expires: 12-13-2014

  
 Notary Public

RECEIVED  
 AUG 26 2011  
 KCC WICHITA