

TYPE

NOTICE OF INTENTION TO DRILL  
**RE-ENTRY**

C-1

TO BE FILED WITH THE STATE CORPORATION COMMISSION  
PRIOR TO COMMENCEMENT OF WELL

API Number

15-071-20,008-00-01

(For office use only)

- Operator Dorchester Exploration Incorporated  
Address 1204 Vaughn Building; Midland, Texas 79701
- Contractor Sterling Drilling Company  
Address Box 129; Sterling, Kansas 67579
- Type of Equipment: Rotary X Cable Tool \_\_\_\_\_
- Well to be Drilled for: Oil \_\_\_\_\_ Gas X  
Disposal \_\_\_\_\_ Input \_\_\_\_\_ Other \_\_\_\_\_
- Depth of Deepest Fresh Water within 1 mile \_\_\_\_\_ ft.
- Depth of Municipal Water Well within 3 miles \_\_\_\_\_ ft.
- Depth to Protect all Fresh Water \_\_\_\_\_ ft.
- Amount of Surface Casing ~~to be~~ set 8 5/8" @ 405' ft.
- Alternate No. 1 \_\_\_\_\_ No. 2 X

Starting Date when rig available

County Greeley

Sec 3 Twp 19 S Rge 40 ~~W~~

Spot Location NE of SW

Nearest Lease Line 660 ft.

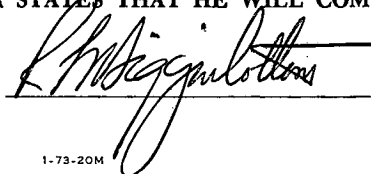
Lease Name Fecht

Well No. 1

Est. Total Depth 2950 ft.



REMARKS: Originally drilled by Pierce OPERATOR STATES THAT HE WILL COMPLY WITH K. S. A. 55-128 & Dehlinger in December 1971 to a total depth of 5460'.

Signature of Operator



**R. L. Higginbottom**  
Petroleum Engineer  
P. O. Box 6  
Liberal, Kansas 67901





**State Corporation Commission of Kansas**  
**Conservation Division**  
**P. O. Box 17027**  
**Wichita, Kansas 67217**

**RECEIVED**  
**STATE CORPORATION COMMISSION**  
**OCT 31 1973**  
**CONSERVATION DIVISION**  
**Wichita, Kansas.**

(IF PREFERRED, MAIL IN ENVELOPE)