


15-163-23974-0000

KANSAS CORPORATION COMMISSION
OIL & GAS CONSERVATION DIVISION

Form CDP-5
August 2008
Form must be Typed


EXPLORATION & PRODUCTION WASTE TRANSFER


Operator Name: Bowman Oil Company		License Number: 6931										
Operator Address: 805 Codell Road Codell, Kansas 67663												
Contact Person: Louis "Don" Bowman		Phone Number: (785) 434 - 2286										
Permit Number (API No. if applicable): #15-163-23974-0000		Lease Name: Rogers										
Source of Waste: <table style="width:100%; border:none;"> <tr> <td><input type="checkbox"/> Emergency Pit</td> <td><input type="checkbox"/> Dike</td> </tr> <tr> <td><input type="checkbox"/> Workover Pit</td> <td><input type="checkbox"/> Settling Pit</td> </tr> <tr> <td><input type="checkbox"/> Burn Pit</td> <td><input checked="" type="checkbox"/> Drilling Pit</td> </tr> <tr> <td><input type="checkbox"/> Steel Pit</td> <td><input type="checkbox"/> Haul-off Pit</td> </tr> <tr> <td></td> <td><input type="checkbox"/> Spill / Escape</td> </tr> </table>		<input type="checkbox"/> Emergency Pit	<input type="checkbox"/> Dike	<input type="checkbox"/> Workover Pit	<input type="checkbox"/> Settling Pit	<input type="checkbox"/> Burn Pit	<input checked="" type="checkbox"/> Drilling Pit	<input type="checkbox"/> Steel Pit	<input type="checkbox"/> Haul-off Pit		<input type="checkbox"/> Spill / Escape	Well Number: #4
<input type="checkbox"/> Emergency Pit	<input type="checkbox"/> Dike											
<input type="checkbox"/> Workover Pit	<input type="checkbox"/> Settling Pit											
<input type="checkbox"/> Burn Pit	<input checked="" type="checkbox"/> Drilling Pit											
<input type="checkbox"/> Steel Pit	<input type="checkbox"/> Haul-off Pit											
	<input type="checkbox"/> Spill / Escape											
		Source Location (QQQQ): SE - NW - SW - SW Sec. 22 Twp. 10S R. 20 <input type="checkbox"/> East <input checked="" type="checkbox"/> West 900 Feet from <input type="checkbox"/> North / <input checked="" type="checkbox"/> South Line of Section 405 Feet from <input type="checkbox"/> East / <input checked="" type="checkbox"/> West Line of Section Rooks County, Kansas County										
Type of waste to be disposed: <input checked="" type="checkbox"/> Fluid <input type="checkbox"/> Soil <input type="checkbox"/> Mud / Cuttings <input type="checkbox"/> Other: _____												
Amount of waste: _____ No. of loads 30 Barrels _____ Tons _____ YDS												
Destination of waste: <input type="checkbox"/> Reserve Pit <input type="checkbox"/> Haul Off Pit <input checked="" type="checkbox"/> Disposal Well <input type="checkbox"/> Lease Road <input type="checkbox"/> Dike / Berm <input type="checkbox"/> Other: _____												
If waste is transferred to another reserve pit, is the lease active? <input type="checkbox"/> Yes <input type="checkbox"/> No												
Location of waste disposal:		Date of Waste Transfer: September 20, 2011										
Operator Name: Bowman Oil Company		License No.: 6931										
Lease Name: Sutor A #9 SWD		Sec. 24 Twp. 10S R. 20 <input type="checkbox"/> East <input checked="" type="checkbox"/> West										
Docket No./API No.: #D-25,212		County: Rooks County, Kansas										
Comments:												

NOTARY PUBLIC - State of Kansas

 Jackie J. Langholz
 My Appt. Expires **2-21-13**

The undersigned hereby certifies that he /she is An Agent
 for Bowman Oil Company (Co.), a duly authorized agent, that all information shown hereon is true
 and correct to the best of his /her knowledge and belief.

Subscribed and sworn to before me on this 28th day of September, 2011


 Agent Signature


 Notary Public

My Commission Expires: 2-24-2013

Mail to: KCC - Conservation Division, 130 S. Market - Room 2078, Wichita, Kansas 67202

RECEIVED
SEP 30 2011
KCC WICHITA