

STATE OF KANSAS  
STATE CORPORATION COMMISSION

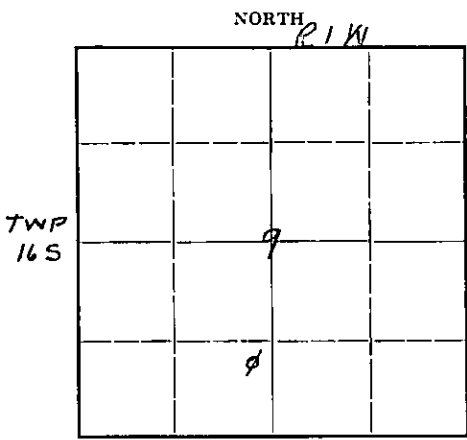
WELL PLUGGING RECORD

OR  
FORMATION PLUGGING RECORD

Strike out upper line when reporting plugging off formations.

Give All Information Completely  
Make Required Affidavit  
Mail or Deliver Report to:  
Conservation Division  
State Corporation Commission  
800 Bitting Building  
Wichita, Kansas

Saline County. Sec. 9 Twp. 16 S Rge. 1 ~~W~~ (W)  
Location as "NE $\frac{1}{4}$ NW $\frac{1}{4}$ SW $\frac{1}{4}$ " or footage from lines NE corner SE $\frac{1}{4}$  of SW $\frac{1}{4}$   
Lease Owner The Wolf Creek Oil Company  
Lease Name Tressin Well No. 1  
Office Address 306 Fourth National Bank Bldg., Wichita (2), Kansas  
Character of Well (completed as Oil, Gas or Dry Hole) Dry hole  
Date well completed August 23, 1943  
Application for plugging filed August 23, 1943  
Application for plugging approved August 23, 1943  
Plugging commenced August 23, 1943  
Plugging completed August 23, 1943  
Reason for abandonment of well or producing formation Dry hole  
If a producing well is abandoned, date of last production 19  
Was permission obtained from the Conservation Division or its agents before plugging was commenced? Yes



Locate well correctly on above Section Plat


Name of Conservation Agent who supervised plugging of this well Ruel Durkee, McPherson, Kansas  
Producing formation Depth to top Bottom Total Depth of Well 2654 Feet  
Show depth and thickness of all water, oil and gas formations. Dolomitic Lime

OIL, GAS OR WATER RECORDS

CASING RECORD

Formation	Content	From	To	Size	Put In	Pulled Out
Drilled with rotary tools and no record				10"	87'	None

Describe in detail the manner in which the well was plugged, indicating where the mud fluid was placed and the method or methods used in introducing it into the hole. If cement or other plugs were used, state the character of same and depth placed, from feet to feet for each plug set.  
Hole was filled with rotary mud from bottom to 87'. Plug set at 87'. 15 sacks of cement put on plug. Hole was then filled with mud to 10'. Plug put at 10' and cemented with five sacks, filling cement into cellar.



FIL 9-16-43 LW  
BOOK 88 21

(If additional description is necessary, use BACK of this sheet)

Correspondence regarding this well should be addressed to The Wolf Creek Oil Company,  
Address 306 Fourth National Bank Bldg., Wichita, (2), Kansas

STATE OF Kansas, COUNTY OF Sedgwick, SS.  
L. T. Sutter (employee of owner) or ~~owner~~ of the above-described well,  
being first duly sworn on oath, says: That I have knowledge of the facts, statements, and matters herein contained and the log of the above-described well as filed and that the same are true and correct. So help me God.

(Signature) L. T. Sutter  
306 Fourth Natl. Bk. Bldg., Wichita, Kansas  
(Address)

SUBSCRIBED AND SWORN TO before me this 26th day of August, 1943.

Notary Public

My commission expires June 17, 1946.


15/67-00710-0000

WOLF CREEK OIL CO.  
 Tressin No. 1.

SEC. 9 T. 16 R. 1 W  
 NE SE SW

Total Depth. 2655'  
 Comm. 8-9-43 Comp. 8-23-43  
 Shot or Treated.  
 Contractor.  
 Issued. 9-11-43 Rotary

County. Saline



CASING:  
 10" 87' Cem. LI

Elevation. 1264

Production. Dry

Figures Indicate Bottom of Formations.

shale	20
sand	30
shale & lime	68
sand	75
shale & lime	200
lime	225
shale & lime	295
shale, shells, red bed	325
shale & lime	610
shale & shells	780
shale & lime	985
shale & shells	1495
lime bkn	1630
shale & lime	1560
lime	1810
shale & lime	1815
lime	1875
shale	1925
lime	1933
shale	1975
shale & lime	1984
core 1994	
lime	2157
lime bkn	2217
lime & shale	2462
shale & shells	2570
shale & lime	2587
shale	2610
shale & lime	2631
core 2632	
core 2635	
lime	2655
Total Depth.	
Tops: Kansas City	1979
Dolomitic Lime	2643

9 16 26  
 88 31