

STATE OF KANSAS  
STATE CORPORATION COMMISSION  
200 Colorado Derby Building  
Wichita, Kansas 67202

WELL PLUGGING RECORD  
K.A.R.-82-3-117

API NUMBER 15-169-20065-0001

LEASE NAME Swisher

WELL NUMBER 4

TYPE OR PRINT  
NOTICE: Fill out completely  
and return to Cons. Div.  
office within 30 days.

Melland Drilling Co., Inc.

P.O. Box 892

McPherson, KS 67460

LEASE OPERATOR \_\_\_\_\_

ADDRESS \_\_\_\_\_

PHONE#(316) 241 0436 OPERATORS LICENSE NO. 06121

Character of Well SWD

(Oil, Gas, D&A, SWD, Input, Water Supply Well)

The plugging proposal was approved on 4-28-88 (date)

by Shari Feist (KCC District Agent's Name).

Is ACO-1 filed? UNKNOWN If not, Is well log attached? Yes

Producing Formation \_\_\_\_\_ Depth to Top \_\_\_\_\_ Bottom \_\_\_\_\_ T.D. 2810

Show depth and thickness of all water, oil and gas formations.

OIL, GAS OR WATER RECORDS

CASING RECORD

Formation	Content	From	To	Size	Put In	Pulled out.
<u>MISS</u>				<u>8 5/8"</u>	<u>112'</u>	<u>NONE</u>
				<u>5 1/2"</u>	<u>2682'</u>	<u>NONE</u>

Describe in detail the manner in which the well was plugged, indicating where the mud fluid was placed and the method or methods used in introducing it into the hole. If cement or other plugs were used, state the character of same and depth placed, from \_\_\_\_\_ feet to \_\_\_\_\_ feet each set.

Jump in hole @ 1800' plugged solid. Shoot off 2 1/2" tubing. Circulate  
5x to 60' Bed mixed to surface.

(If additional description is necessary, use BACK of this form.)

Name of Plugging Contractor Mc Drilling Inc. License No. 3488

Address 501 S. Cedar St. Lindsborg, Kansas

NAME OF PARTY RESPONSIBLE FOR PLUGGING FEES: Melland Drilling Co. Inc.

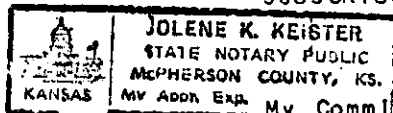
STATE OF KANSAS COUNTY OF McPherson

Francis G. Melland (Employee of Operator) or (Operator) of  
above-described well, being first duly sworn on oath, says: That I have knowledge of the facts,  
statements, and matters herein contained and the log of the above-described well as filed that  
the same are true and correct, so help me God.


(Signature) \_\_\_\_\_

(Address) Box 253 McPherson, Kansas

SUBSCRIBED AND SWORN TO before me this 9<sup>th</sup> day of Sept., 19 88



Notary Public



15.16920065.0001

**Blackstone Drilling, Inc.**

Box 455 • 523 West Kansas • Phone (316) 241-1250

McPHERSON, KANSAS 67460

January 20, 1975

COMPANY:

MELLAND DRILLING CO., INC.

CONTRACTOR:

BLACKSTONE DRILLING, INC.

FARM:

SWISHER #4

LOCATION:

SE/4 NW/4 NE/4, Sec. 8-16-1W,  
Saline County, Kansas

COMMENCED:

January 11, 1975

COMPLETED:

January 17, 1975

ELEVATION:

0	to	40	Shale & Shells
40	to	70	Blue Shale
70	to	110	Lime
110	to	365	Lime & Shale
365	to	770	Lime
770	to	1340	Lime & Shale
1340	to	1665	Shale
1665	to	2050	Lime & Shale
2050	to	2195	Shale & Lime
2195	to	2300	Lime
2300	to	2470	Lime & Shale
2470	to	2662	Shale
2662	to	2810	Mississippi
		2810	T. D.

SEP 1 2 1980

Cut 12 1/4 inch hole to 110' and run 112' of 8 5/8 inch surface casing, cemented with 100 sacks of cement at 110'. Plug down at 4:30 P. M., January 12, 1975. Cut 7 7/8 inch hole to 2810'. Run 2682' of 5 1/2" O. D. casing, cemented with 100 sacks of cement at 2679, Plug down at 5:30 P. M., January 17, 1975.

TOPS:


LANSING - 2018'

MISSISSIPPI - 2662'

Measurements taken from K. B.

**CERTIFICATE**

I, P. E. Plouffe, President of Blackstone Drilling, Inc. do hereby certify that the above and foregoing is a true and correct copy of log on your Swisher #4, located on the SE/4 NW/4 NE/4, Section 8-16-1W, Saline County, Kansas as reflected by the files of Blackstone Drilling, Inc.

  
P. E. Plouffe, President

1340	to	1665
1665	to	2050
2050	to	2195
2195	to	2300
2300	to	2470
2470	to	2662
2662	to	2810
		2810

Shale  
Lime & Shale  
Shale & Lime  
Lime  
Lime & Shale  
Shale  
Mississippi  
T. D.

15169-20065-0001


Cut 12 1/4 inch hole to 110' and run 112' of 8 5/8 inch surface casing, cemented with 100 sacks of cement at 110'. Plug down at 4:30 P. M., January 12, 1975. Cut 7 7/8 inch hole to 2810'. Run 2682' of 5 1/2" O. D. casing, cemented with 100 sacks of cement at 2679, Plug down at 5:30 P. M., January 17, 1975.

TOPS:                      LANSING - 2018'                      MISSISSIPPI - 2662'

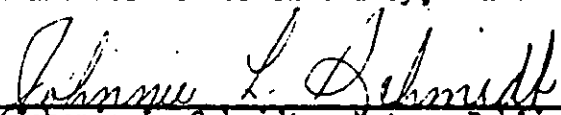
Measurements taken from K. B.


# CERTIFICATE

I, P. E. Plouffe, President of Blackstone Drilling, Inc. do hereby certify that the above and foregoing is a true and correct copy of log on your Swisher #4, located on the SE/4 NW/4 NE/4, Section 8-16-1W, Saline County, Kansas as reflected by the files of Blackstone Drilling, Inc.

  
P. E. Plouffe, President

Subscribed and sworn to before me a Notary Public in and for McPherson County, Kansas this 30th day of January, 1975.

  
Johnnie L. Schmidt - Notary Public



SEP 1

STATE RECEIVED  
SEP 12 1988  
Wichita, Kansas