

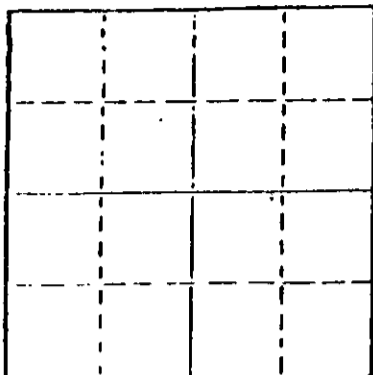
STATE OF KANSAS
STATE CORPORATION COMMISSION

15-169-20078-0000

WELL PLUGGING RECORD

Give All Information Completely
Make Required Affidavit
Mail or Deliver Report to
Conservation Division
State Corporation Comm.
245 North Water
Wichita, KS 67202

Saline County, Sec. 8 Twp. 16 Rge. 1w E/W
Location as "NE/CNW/SW" or footage from lines
SE NE NW
Lease Owner Melland Drlg. Co.
Lease Name M. Swisher Well No. 1
Office Address Box 892 McPherson Kansas 67460
Character of Well (Completed as Oil, Gas or Dry Hole)



Locate well correctly on above Section Plot

Oil
Date Well completed 8/5 1977
Application for plugging filed 1/8 1980
Application for plugging approved 1/10 1980
Plugging commenced 2/10 1980
Plugging completed 3/22 1980
Reason for abandonment of well or producing formation

Dry
If a producing well is abandoned, date of last production 1979

Was permission obtained from the Conservation Division or its agents before plugging was commenced?

Name of Conservation Agent who supervised plugging of this well Gilbert Toman
Producing formation Miss. Depth to top 2730 Bottom Total Depth of Well 2730
Show depth and thickness of all water, oil and gas formations.

OIL, GAS OR WATER RECORDS

CASING RECORD

FORMATION	CONTENT	FROM	TO	SIZE	PUT IN	PULLED OUT
	Surface	0	110	8 5/8		
		0	2730	5 1/2		1777.

Describe in detail the manner in which the well was plugged, indicating where the mud fluid was placed and the method or methods used in introducing it into the hold. If cement or other plugs were used, state the character of same and depth placed, from feet to feet for each plug set.

Filled hole with sand to 2600 ft. & dumped 5 sx. cement

Bridge at 140 ft. fill hole to bottom of cellar with readymix cement

(If additional description is necessary, use BACK of this sheet)

Name of Plugging Contractor Nicholas Casing Pulling
Box 373 Geneseo Kansas 67444

STATE OF KANSAS COUNTY OF RICE, ss.
George A. Nicholas (employee of owner) or (owner or operator)
of the above-described well, being first duly sworn on oath, says: That I have knowledge of the facts, statements, and matters herein contained and the log of the above-described well as filed and that the same are true and correct. So help me God.

(Signature) George A. Nicholas

(Address) March, 1980


SUBSCRIBED AND SWORN TO before me this 24th day of



Steven K Prickett

Notary Public.

My commission expires Aug. 29, 1982



15-169-20078-0000

Blackstone Drilling, Inc.

Box 455 • 523 West Kansas • Phone (316) 241-1250

McPHERSON, KANSAS 67460

August 5, 1977

COMPANY: MELLAND DRILLING INC.
 CONTRACTOR: BLACKSTONE DRILLING, INC.
 FARM: CARRIE SWISHER #1
 LOCATION: SE NE NW, Sec. 8-16-1W,
 Saline County, Kansas
 COMMENCED: July 30, 1977
 COMPLETED: August 4, 1977
 ELEVATION: 1309 K. B.

0	to	35	Shale
35	to	110	Blue Shale
110	to	430	Lime & Shale
430	to	771	Lime
771	to	1380	Lime & Shale
1380	to	1745	Shale & Lime
1745	to	1920	Lime & Shale
1920	to	2210	Shale & Lime
2210	to	2610	Lime
2610	to	2675	Shale & Lime
2675	to	2730	Mississippi
		2730	T. D.

Cut 12 1/4" hole to 100' and run 112' of 8 5/8" surface pipe, cemented with 100 sacks of cement at 110'. Plug down at 11:30 A. M., July 30, 1977. Cut 7 7/8" hole to 2730'. Run 2729' of 5 1/2" pipe, cemented with 50 sacks 2' off bottom at 2780'. Plug down at 1:15 P. M., August 4, 1977.

TOPS: MISSISSIPPI - 2675'

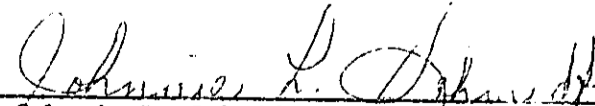
Measurements taken from K. B.

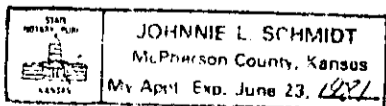
CERTIFICATE

I, P. E. Plouffe, President of Blackstone Drilling, Inc. do hereby certify that the above and foregoing is true and correct copy of log on your Carrie Swisher #1, located on the SE/4 NE/4 NW/4, Section 8-16-1W, Saline County, Kansas as reflected by the files of Blackstone Drilling, Inc.


 P. E. Plouffe, President

Subscribed and sworn to before me a Notary Public in and for McPherson County, Kansas this 5th day of August, 1977.


 Johnnie L. Schmidt - Notary Public



RECEIVED
 STATE CORPORATION COMMISSION

JAN 10 1978

SEARCHED
 SERIALIZED
 INDEXED
 FILED