

For KCC Use: 1-9-2012  
 Effective Date: 3  
 District #: 3  
 SGA?  Yes  No

KANSAS CORPORATION COMMISSION  
 OIL & GAS CONSERVATION DIVISION

Form C-1  
 March 2010

Form must be Typed  
 Form must be Signed  
 All blanks must be Filled

**NOTICE OF INTENT TO DRILL**

*Must be approved by KCC five (5) days prior to commencing well*

*Form KSONA-1, Certification of Compliance with the Kansas Surface Owner Notification Act, MUST be submitted with this form.*

Expected Spud Date: 2 1 2012  
 month day year

OPERATOR: License# 33970 ✓  
 Name: Kerr Oil LLC.  
 Address 1: 1651 2000 St.  
 Address 2: \_\_\_\_\_  
 City: Iola State: KS Zip: 66749 + \_\_\_\_\_  
 Contact Person: Matt Kerr  
 Phone: 620-365-0550

CONTRACTOR: License# \_\_\_\_\_ will use licensed contractor and advise on ACC 1  
 Name: \_\_\_\_\_

Well Drilled For:  Oil  Gas  Enh Rec  Storage  Disposal  Seismic: \_\_\_\_\_ # of Holes  Other: \_\_\_\_\_  
 Well Class:  Infield  Pool Ext.  Wildcat  Other \_\_\_\_\_  
 Type Equipment:  Mud Rotary  Air Rotary  Cable  
 if OWWO: old well information as follows:  
 Operator: \_\_\_\_\_  
 Well Name: \_\_\_\_\_  
 Original Completion Date: \_\_\_\_\_ Original Total Depth: \_\_\_\_\_

Directional, Deviated or Horizontal wellbore?  Yes  No  
 If Yes, true vertical depth: \_\_\_\_\_  
 Bottom Hole Location: \_\_\_\_\_  
 KCC DKT #: \_\_\_\_\_

Spot Description: Wrestler  
NE NE SW SW Sec. 34 Twp. 23 S. R. 18  E  W  
 (0/0/0/0) 155 feet from  N /  S Line of Section  
155 feet from  E /  W Line of Section  
 Is SECTION:  Regular  Irregular?

(Note: Locate well on the Section Plat on reverse side)

County: Allen  
 Lease Name: Wrestler Well #: 8

Field Name: IOLA  
 Is this a Prorated / Spaced Field?  Yes  No

Target Formation(s): Squirrel  
 Nearest Lease or unit boundary line (in footage): 165'

Ground Surface Elevation: 900' feet MSL  
 Water well within one-quarter mile:  Yes  No

Public water supply well within one mile:  Yes  No  
 Depth to bottom of fresh water: 100'

Depth to bottom of usable water: 290' 150'  
 Surface Pipe by Alternate:  I  II

Length of Surface Pipe Planned to be set: 20'  
 Length of Conductor Pipe (if any): None

Projected Total Depth: 850'  
 Formation at Total Depth: Squirrel

Water Source for Drilling Operations:  Well  Farm Pond  Other: Hauling

DWR Permit #: \_\_\_\_\_  
 (Note: Apply for Permit with DWR )

Will Cores be taken?  Yes  No  
 If Yes, proposed zone: \_\_\_\_\_

**AFFIDAVIT**

The undersigned hereby affirms that the drilling, completion and eventual plugging of this well will comply with K.S.A. 55 et. seq.

It is agreed that the following minimum requirements will be met:

1. Notify the appropriate district office **prior** to spudding of well;
2. A copy of the approved notice of intent to drill **shall be** posted on each drilling rig;
3. The minimum amount of surface pipe as specified below **shall be set** by circulating cement to the top; in all cases surface pipe **shall be set** through all unconsolidated materials plus a minimum of 20 feet into the underlying formation.
4. If the well is dry hole, an agreement between the operator and the district office on plug length and placement is necessary **prior to plugging**;
5. The appropriate district office will be notified before well is either plugged or production casing is cemented in;
6. If an ALTERNATE II COMPLETION, production pipe shall be cemented from below any usable water to surface within **120 DAYS** of spud date. Or pursuant to Appendix "B" - Eastern Kansas surface casing order #133,891-C, which applies to the KCC District 3 area, alternate II cementing must be completed within 30 days of the spud date or the well shall be plugged. **In all cases, NOTIFY district office** prior to any cementing.

I hereby certify that the statements made herein are true and to the best of my knowledge and belief.

Date: 12-20-11 Signature of Operator or Agent: Matt B. Kerr Title: Owner/operator

For KCC Use ONLY  
 API # 15 - 001-30395-0000  
 Conductor pipe required None feet  
 Minimum surface pipe required 20 feet per ALT.  I  II  
 Approved by: 1/4/12  
 This authorization expires: 1-4-2013  
 (This authorization void if drilling not started within 12 months of approval date.)  
 Spud date: \_\_\_\_\_ Agent: \_\_\_\_\_

**Remember to:**

- File Certification of Compliance with the Kansas Surface Owner Notification Act (KSONA-1) with Intent to Drill;
- File Drill Pit Application (form CDP-1) with Intent to Drill;
- File Completion Form ACO-1 within 120 days of spud date;
- File acreage attribution plat according to field proration orders;
- Notify appropriate district office 48 hours prior to workover or re-entry;
- Submit plugging report (CP-4) after plugging is completed (within 60 days);
- Obtain written approval before disposing or injecting salt water.
- If well will not be drilled or permit has expired (See: authorized expiration date) please check the box below and return to the address below.

Well will not be drilled or Permit Expired Date: \_\_\_\_\_  
 Signature of Operator or Agent: \_\_\_\_\_

Mail to: KCC - Conservation Division,  
 130 S. Market - Room 2078, Wichita, Kansas 67202

RECEIVED

DEC 27 2011

KCC WICHITA

34  
23  
18  
 E  
 W

For KCC Use ONLY

API # 15 - 001-30305-0300

**IN ALL CASES PLOT THE INTENDED WELL ON THE PLAT BELOW**

In all cases, please fully complete this side of the form. Include items 1 through 5 at the bottom of this page.

Operator: Kerr Oil LLC.  
 Lease: Wrestler  
 Well Number: 8  
 Field: 100 acres NE1/4SW1/4, SW1/4SW1/4, NW1/4SE1/4S1/4, W1/2NE1/4SE1/4SW1/4

Location of Well: County: Allen  
4455 1155 feet from  N /  S Line of Section  
1000 1155 feet from  E /  W Line of Section  
 Sec. 34 Twp. 23 S. R. 18  E  W

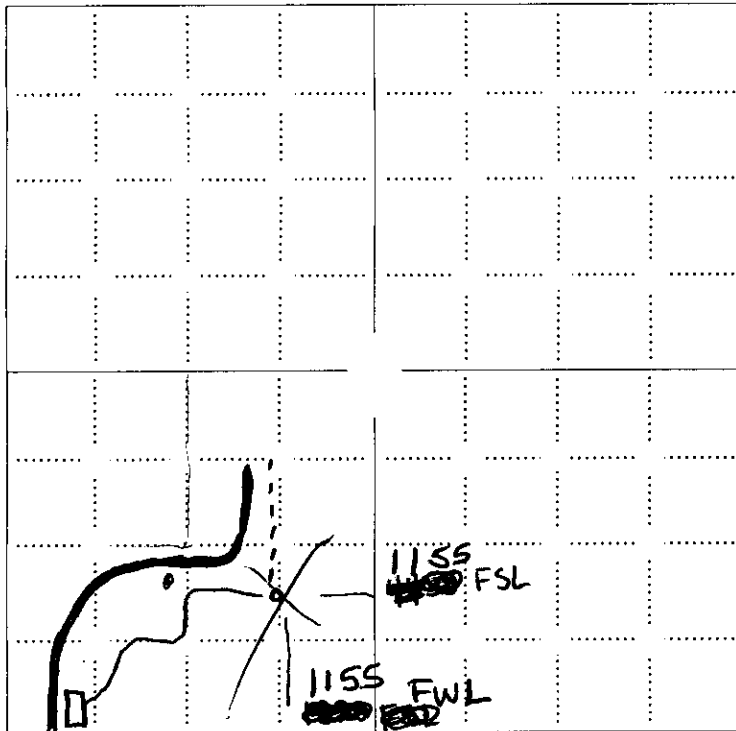
Number of Acres attributable to well: \_\_\_\_\_  
 QTR/QTR/QTR/QTR of acreage: SW - SW - SW - SW

Is Section:  Regular or  Irregular

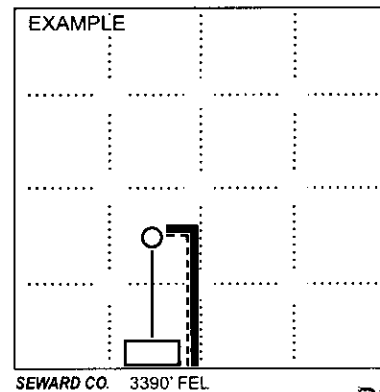
If Section is Irregular, locate well from nearest corner boundary.  
 Section corner used:  NE  NW  SE  SW

**PLAT**

Show location of the well. Show footage to the nearest lease or unit boundary line. Show the predicted locations of lease roads, tank batteries, pipelines and electrical lines, as required by the Kansas Surface Owner Notice Act (House Bill 2032). You may attach a separate plat if desired.



- LEGEND**
- Well Location
  - Tank Battery Location
  - Pipeline Location
  - Electric Line Location
  - Lease Road Location



NOTE: In all cases locate the spot of the proposed drilling locaton.

In plotting the proposed location of the well, you must show:

1. The manner in which you are using the depicted plat by identifying section lines, i.e. 1 section, 1 section with 8 surrounding sections, 4 sections, etc.
2. The distance of the proposed drilling location from the south / north and east / west outside section lines.
3. The distance to the nearest lease or unit boundary line (in footage).
4. If proposed location is located within a prorated or spaced field a certificate of acreage attribution plat must be attached: (CO-7 for oil wells; CG-8 for gas wells).
5. The predicted locations of lease roads, tank batteries, pipelines, and electrical lines.

RECEIVED  
 JAN 03 2012  
 KCC WICHITA

RECEIVED  
 DEC 27 2011  
 KCC WICHITA

15-001-30305-0000

KANSAS CORPORATION COMMISSION  
OIL & GAS CONSERVATION DIVISION

Form KSONA-1

July 2010

Form Must Be Typed

Form must be Signed

All blanks must be Filled

**CERTIFICATION OF COMPLIANCE WITH THE  
KANSAS SURFACE OWNER NOTIFICATION ACT**

*This form must be submitted with all Forms C-1 (Notice of Intent to Drill); CB-1 (Cathodic Protection Borehole Intent); T-1 (Request for Change of Operator Transfer of Injection or Surface Pit Permit); and CP-1 (Well Plugging Application). Any such form submitted without an accompanying Form KSONA-1 will be returned.*

Select the corresponding form being filed:  C-1 (Intent)  CB-1 (Cathodic Protection Borehole Intent)  T-1 (Transfer)  CP-1 (Plugging Application)

OPERATOR: License # 33970  
Name: Kerr Oil LLC.  
Address 1: 1651 2000 St.  
Address 2: \_\_\_\_\_  
City: Iola State: KS Zip: 66749 + \_\_\_\_\_  
Contact Person: \_\_\_\_\_  
Phone: ( 620 ) 365-0550 Fax: ( \_\_\_\_\_ ) \_\_\_\_\_  
Email Address: matt.kerr@usd258.net

Well Location:  
NE 1/4 SW SW SW SW Sec. 34 Twp. 23 S. R. 18  East  West  
County: Allen  
Lease Name: Wrestler Well #: 8

If filing a Form T-1 for multiple wells on a lease, enter the legal description of the lease below:

RECEIVED

JAN 03 2012

KCC WICHITA

**Surface Owner Information:**

Name: Charles Kerr  
Address 1: 1830 Oregon Rd.  
Address 2: \_\_\_\_\_  
City: Iola State: KS Zip: 66749 + \_\_\_\_\_

*When filing a Form T-1 involving multiple surface owners, attach an additional sheet listing all of the information to the left for each surface owner. Surface owner information can be found in the records of the register of deeds for the county, and in the real estate property tax records of the county treasurer.*

*If this form is being submitted with a Form C-1 (Intent) or CB-1 (Cathodic Protection Borehole Intent), you must supply the surface owners and the KCC with a plat showing the predicted locations of lease roads, tank batteries, pipelines, and electrical lines. The locations shown on the plat are preliminary non-binding estimates. The locations may be entered on the Form C-1 plat, Form CB-1 plat, or a separate plat may be submitted.*

**Select one of the following:**

I certify that, pursuant to the Kansas Surface Owner Notice Act (House Bill 2032), I have provided the following to the surface owner(s) of the land upon which the subject well is or will be located: 1) a copy of the Form C-1, Form CB-1, Form T-1, or Form CP-1 that I am filing in connection with this form; 2) if the form being filed is a Form C-1 or Form CB-1, the plat(s) required by this form; and 3) my operator name, address, phone number, fax, and email address.

I have not provided this information to the surface owner(s). I acknowledge that, because I have not provided this information, the KCC will be required to send this information to the surface owner(s). To mitigate the additional cost of the KCC performing this task, I acknowledge that I am being charged a \$30.00 handling fee, payable to the KCC, which is enclosed with this form.

*If choosing the second option, submit payment of the \$30.00 handling fee with this form. If the fee is not received with this form, the KSONA-1 form and the associated Form C-1, Form CB-1, Form T-1, or Form CP-1 will be returned.*

I hereby certify that the statements made herein are true and correct to the best of my knowledge and belief.

Date: 12-20-11 Signature of Operator or Agent: Matt Kerr O. LLC Title: owner/operator

RECEIVED

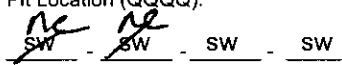
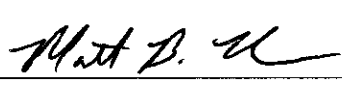
DEC 27 2011

KCC WICHITA

**KANSAS CORPORATION COMMISSION  
OIL & GAS CONSERVATION DIVISION  
APPLICATION FOR SURFACE PIT**

Form CDP-1  
May 2010  
Form must be Typed

*Submit in Duplicate*

Operator Name: <b>Kerr Oil LLC.</b>		License Number: <b>33970</b>
Operator Address: <b>1651 2000 St.</b>		<b>Iola KS 66749</b>
Contact Person: <b>Matt Kerr</b>		Phone Number: <b>620-365-0550</b>
Lease Name & Well No.: <b>Wrestler 8</b>		Pit Location (QQQQ):  Sec. <u>34</u> Twp. <u>23</u> R. <u>18</u> <input checked="" type="checkbox"/> East <input type="checkbox"/> West <del>1155</del> <u>1155</u> Feet from <input type="checkbox"/> North / <input checked="" type="checkbox"/> South Line of Section <del>1155</del> <u>1155</u> Feet from <input checked="" type="checkbox"/> East / <input checked="" type="checkbox"/> West Line of Section Allen County
Type of Pit: <input type="checkbox"/> Emergency Pit <input type="checkbox"/> Burn Pit <input type="checkbox"/> Settling Pit <input checked="" type="checkbox"/> Drilling Pit <input type="checkbox"/> Workover Pit <input type="checkbox"/> Haul-Off Pit <small>(If WP Supply API No. or Year Drilled)</small>	Pit is: <input checked="" type="checkbox"/> Proposed <input type="checkbox"/> Existing If Existing, date constructed: _____ Pit capacity: <u>35</u> (bbls)	
Is the pit located in a Sensitive Ground Water Area? <input type="checkbox"/> Yes <input checked="" type="checkbox"/> No		Chloride concentration: _____ mg/l <small>(For Emergency Pits and Settling Pits only)</small>
Is the bottom below ground level? <input checked="" type="checkbox"/> Yes <input type="checkbox"/> No	Artificial Liner? <input type="checkbox"/> Yes <input checked="" type="checkbox"/> No	How is the pit lined if a plastic liner is not used?
Pit dimensions (all but working pits): <u>10</u> Length (feet) <u>5</u> Width (feet) <input type="checkbox"/> N/A: Steel Pits Depth from ground level to deepest point: <u>4</u> (feet) <input type="checkbox"/> No Pit		
If the pit is lined give a brief description of the liner material, thickness and installation procedure.		Describe procedures for periodic maintenance and determining liner integrity, including any special monitoring.
Distance to nearest water well within one-mile of pit: <u>none</u> <u>4158</u> feet    Depth of water well <u>95</u> feet		Depth to shallowest fresh water <u>100</u> <u>90</u> feet. Source of information: <input type="checkbox"/> measured <input checked="" type="checkbox"/> well owner <input type="checkbox"/> electric log <input checked="" type="checkbox"/> KDWR
<b>Emergency, Settling and Burn Pits ONLY:</b> Producing Formation: _____ Number of producing wells on lease: _____ Barrels of fluid produced daily: _____ Does the slope from the tank battery allow all spilled fluids to flow into the pit? <input type="checkbox"/> Yes <input type="checkbox"/> No		<b>Drilling, Workover and Haul-Off Pits ONLY:</b> Type of material utilized in drilling/workover: <u>Mud Pump</u> Number of working pits to be utilized: <u>1</u> Abandonment procedure: <u>Evaporate and Fill in</u> Drill pits must be closed within 365 days of spud date.
I hereby certify that the above statements are true and correct to the best of my knowledge and belief.		RECEIVED JAN 03 2012 KCC WICHITA RECEIVED DEC 27 2011 KCC WICHITA
<u>12-20-11</u> Date		 Signature of Applicant or Agent

15-001-30305-0000

<b>KCC OFFICE USE ONLY</b>	
<input type="checkbox"/> Liner <input type="checkbox"/> Steel Pit <input type="checkbox"/> RFAC <input type="checkbox"/> RFAS	
Date Received: <u>12-27-11</u> Permit Number: _____ Permit Date: <u>1-3-12</u> Lease Inspection: <input type="checkbox"/> Yes <input checked="" type="checkbox"/> No	

Mail to: KCC - Conservation Division, 130 S. Market - Room 2078, Wichita, Kansas 67202

**December 27, 2011**

**RE: Notice of Intention to Drill**

Your Notice of Intention to Drill Form(s) have not been approved and are being returned for one or more reasons marked below:

- Provide the footage location from the outside section lines.
- Complete Side Two (Plat Map of Form C-1)
- Provide distance to nearest lease or unit boundary line on C-1
- Contractor license expired/not licensed.
- ✓  Spot location does not match footage location. The quarter calls, the footages and plat map need to be in agreement. Make necessary changes and return.
- New "**NOTICE OF INTENT TO DRILL**" form must be filed [Form C-1 March 2010] (enclosed).
- New "**APPLICATION FOR SURFACE PIT**" form must be filed [Form CDP-1 May 2010] (enclosed).

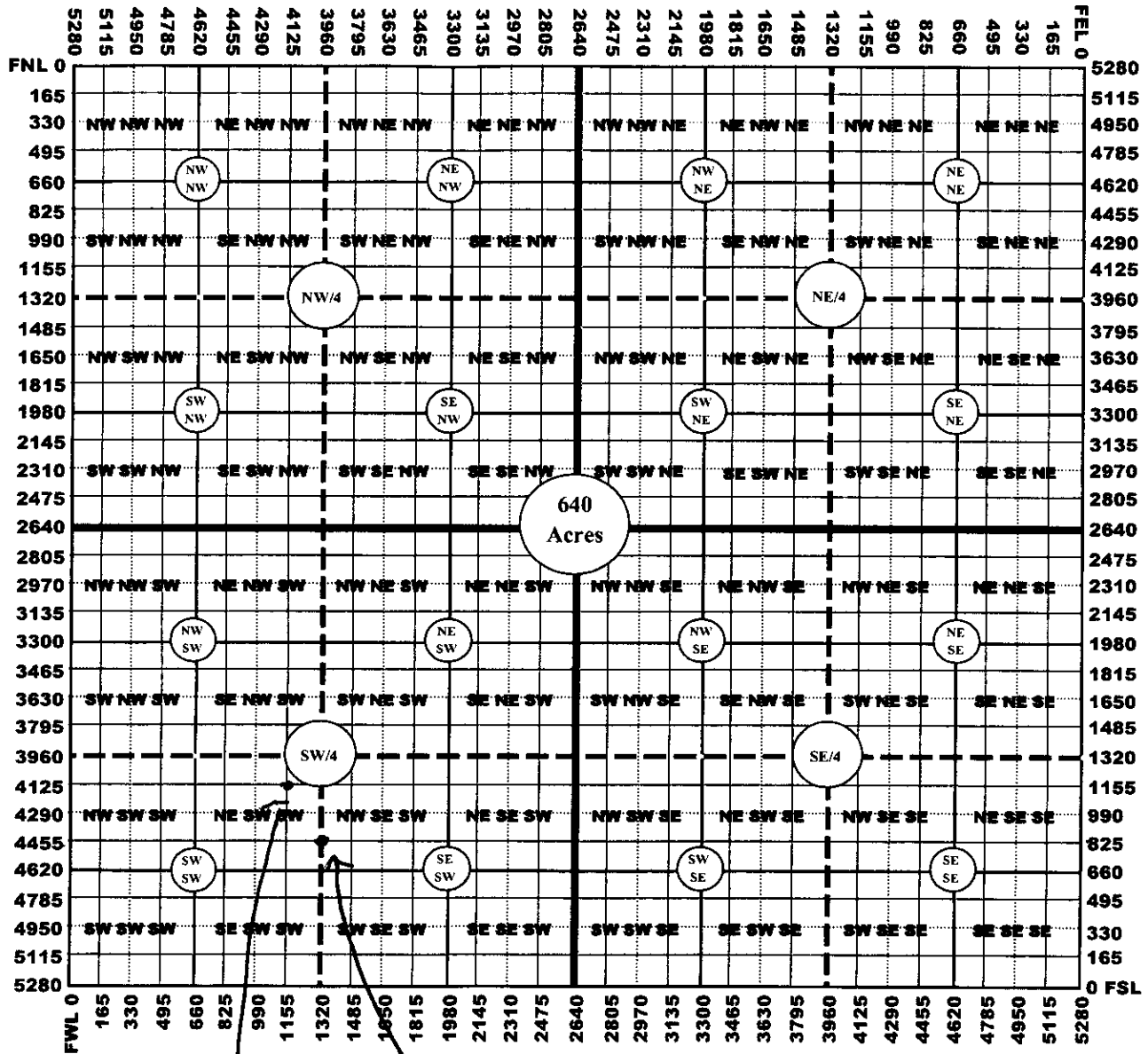
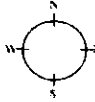
Updated forms can be found on the KCC website at:

<http://www.kcc.ks.gov/conservation/forms/index.htm>

- Distance from nearest lease or unit boundary line must be at least 330 feet. (Gas well/oil well/oil-gas well).
- Enclosed Application for Surface Pond (CDP-1) must be submitted with the Intention to Drill Form.
- Please follow the following procedure when correcting an Intention to Drill Form:
  - 1) Type a new form completely;
  - 2) Note on the form that it is a correction and mark the corrected information with an asterisk;
  - 3) Sign and date.
- Other:

RECEIVED  
JAN 03 2012  
KCC WICHITA

15001-30305 WNW



1155 FSL  
1155 FWL

825 FSL  
1320 FWL

RECEIVED  
JAN 03 2012  
KCC WICHITA