

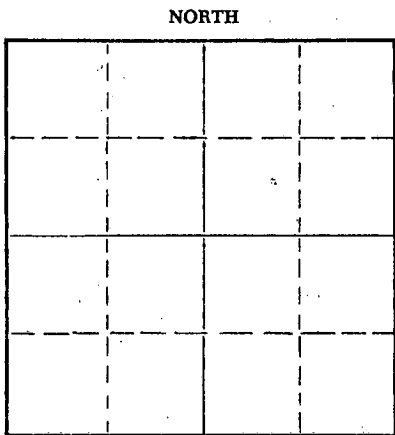
STATE OF KANSAS
STATE CORPORATION COMMISSION

15-171-00014-00-00
WELL PLUGGING RECORD

Give All Information Completely
Make Required Affidavit
Mail or Deliver Report to:
Conservation Division
State Corporation Commission
800 Biting Building
Wichita, Kansas

Scott County, Sec. 21 Twp. 18 Rge. (E) 34 (W)

Location as "NE/CNW/SW" or footage from lines SE 1/4 SE 1/4 NW 1/4
Lease Owner J. C. Dozier
Lease Name Shearmire Well No. 1
Office Address 1307 Union National Bank Building, Wichita, Kansas
Character of Well (completed as Oil, Gas or Dry Hole) Dry Hole
Date well completed 4-28 1955
Application for plugging filed 4-28 1955
Application for plugging approved 4-28 1955
Plugging commenced 4-28 1955
Plugging completed 4-28 1955
Reason for abandonment of well or producing formation _____



Locate well correctly on above Section Plat

If a producing well is abandoned, date of last production _____ 19____
Was permission obtained from the Conservation Division or its agents before plugging was commenced? yes

Name of Conservation Agent who supervised plugging of this well Mr. Warren H. Horner
Producing formation _____ Depth to top _____ Bottom _____ Total Depth of Well 5555 Feet
Show depth and thickness of all water, oil and gas formations.

OIL, GAS OR WATER RECORDS

CASING RECORD

FORMATION	CONTENT	FROM	TO	SIZE	PUT IN	PULLED OUT
				8-5/8"	400'	0

Describe in detail the manner in which the well was plugged, indicating where the mud fluid was placed and the method or methods used in introducing it into the hole. If cement or other plugs were used, state the character of same and depth placed, from _____ feet to _____ feet for each plug set.


Filled hole with heavy mud to 350'. Bottom plug at 350'. 1/3 sack hulls, 20 sacks cement through drill pipe. Filled with mud to 35'. Top plug at 35'. 10 sacks of cement to bottom of cellar.

RECEIVED
STATE CORPORATION COMMISSION
MAY 6 1955
CONSERVATION DIVISION
Wichita, Kansas

(If additional description is necessary, use BACK of this sheet)
Name of Plugging Contractor Lewis Drilling Company
Address 607 Union National Bank Building, Wichita, Kansas

STATE OF KANSAS, COUNTY OF SEDGWICK, ss.
J. Fred Hambright (employee of owner or lessee or operator) of the above-described well, being first duly sworn on oath, says: That I have knowledge of the facts, statements, and matters herein contained and the log of the above-described well as filed and that the same are true and correct. So help me God.

(Signature) *J. Fred Hambright*
607 Union National Bank Bldg.
(Address)



SUBSCRIBED AND SWORN TO before me this 3rd day of May, 1955
My commission expires August 20, 1956
Arthur P. Derrington
Notary Public.

PLUGGING
FILE SEC 21 T 18 R 34
BOOK PAGE 115 LINE 30

WELL LOG 15-171-00014-00-00

COMPANY **J. C. Dozier**

SEC. 21 T. 18 R. 34W

FARM **Shearmire**

NO. **1**

LOC. **SE $\frac{1}{4}$ SE $\frac{1}{4}$ NW $\frac{1}{4}$**

TOTAL DEPTH **5555'**

COMM. **3-20-55**


COMP. **4-28-55**

COUNTY **Scott**
KANSAS

SHOT OR TREATED

CONTRACTOR **Lewis Drilling Company**

ISSUED



CASING

20	10	
15	X	8-5/8" - 400'
12	6	
13	5	

ELEVATION **3136' RB**

PRODUCTION

FIGURES INDICATE BOTTOM OF FORMATIONS

GEOLOGIC TOPS

0 - 103	Sand		
103 - 350	Sand and Shale	Topeka	3730(- 593)
350 - 1390	Shale	Heebner	3986(- 849)
1390 - 2420	Shale and Red Beds	Toronto	4004(- 867)
2420 - 2996	Shale	Lansing	4019(- 882)
2996 - 3330	Shale and Lime	(Ste. Genevieve	4842(-1705)
3330 - 4055	Lime and Shale	(Ste. Louis	4857(-1720)
4055 - 4680	Lime	(Spargen	5082(-1945)
4680 - 4897	Lime and Shale	(Warsaw	5192(-2055)
4897 - 5168	Lime	Kinderhook	5354(-2217)
5168 - 5217	Lime and Shale	Gilmore City	5460(-2323)
5217 - 5305	Lime and Chert.	Viola	5488(-2351)
5305 - 5324	Chert	Arbuckle	5530(-2393)
5324 - 5352	Chert and Lime	Total Depth	5555(-2418)
5352 - 5437	Lime and Shale		
5437 - 5497	Lime		
5497 - 5516	Chert and Lime		
5516 - 5536	Lime and Shale		
5536 - 5555	Arbuckle Lime		
5555 - T. D.			

Mississippian

RECEIVED
STATE CORPORATION COMMISSION

CONSULTING DIVISION

State of KANSAS }
County of SEDGWICK } SS:

I, J. Fred Hambricht of the Lewis Drilling Company

upon oath, state that the above and foregoing is a true and correct copy of the log of the Shearmire #1 well.

Subscribed and sworn to before me this 3rd day of May 1955

My Commission Expires: August 20, 1956

PLUGGING

FILE SEC. 21 T. 18 R. 34W
BOOK PAGE 115 LINE 30

NOTARY PUBLIC

J. Fred Hambricht
Arthur R. Perrington