

15-171-00055-00-00

STATE OF KANSAS
STATE CORPORATION COMMISSION

WELL PLUGGING RECORD

Give All Information Completely
Make Required Affidavit
Mail or Deliver Report to:
Conservation Division
State Corporation Commission
800 Bittling Building
Wichita, Kansas


OR

FORMATION PLUGGING RECORD

Strike out upper line
when reporting plug-
ging off formations.

Scott County. Sec. *19* Twp. *19S* Rge. *(E) 34* (W)
Location as "NE $\frac{1}{4}$ NW $\frac{1}{4}$ SW $\frac{1}{4}$ " or footage from lines *SF SW SE*
Lease Owner *Herndon Drilling Co.*
Lease Name *Shearwater* Well No. *0/12*
Office Address *Box 489 Tulsa Okla.*
Character of Well (completed as Oil, Gas or Dry Hole) *Dry hole*
Date well completed *12-8-50* 19
Application for plugging filed *12-8-50* 19
Application for plugging approved *12-8-50* 19
Plugging commenced *12-8-50* 19
Plugging completed *12-8-50* 19
Reason for abandonment of well or producing formation *Dry hole*

NORTH



Locate well correctly on above
Section Plat

If a producing well is abandoned, date of last production..... 19.....
Was permission obtained from the Conservation Division or its agents before plugging was com-
menced? *Yes*

Name of Conservation Agent who supervised plugging of this well *C. D. STOUGH*
Producing formation..... Depth to top..... Bottom..... Total Depth of Well..... Feet
Show depth and thickness of all water, oil and gas formations.


OIL, GAS OR WATER RECORDS

CASING RECORD

Formation	Content	From	To	Size	Put In	Pulled Out
				<i>9 5/8</i>	<i>280</i>	<i>None</i>

Describe in detail the manner in which the well was plugged, indicating where the mud fluid was placed and the method or methods used in introducing it into the hold. If cement or other plugs were used, state the character of same and depth placed, from.....feet to.....feet for each plug set.

*Well filled with heavy mud to 275'
hole bridged @ 275' Plug placed @ 275' with
15 sacks of cement on top of plug. Hole filled
with mud to 30 ft below surface and filled
with cement on top of plug to 5 ft below
surface*



(If additional description is necessary, use BACK of this sheet)

Correspondence regarding this well should be addressed to *Herndon Drilling Company*
Address *P. O. Drawer 489, Tulsa, Oklahoma*

STATE OF *Oklahoma*, COUNTY OF *Tulsa*, ss.,
W. G. Prather (employee of owner) or (~~owner~~) of the above-described well,

being first duly sworn on oath, says: That I have knowledge of the facts, statements, and matters herein contained and the log of the above-described well as filed and that the same are true and correct. So help me God.

(Signature) *W. G. Prather*

(Address)

SUBSCRIBED AND SWORN to before me this *26th* day of *December*, 19 *50*

My commission expires *Sept. 19, 1952*

Elmer Meyer
Notary Public.

PLUGGING
FILE SEC *19 T 18 R 34 W*
BOOK PAGE *47* LINE *45*

21-6858-RS 2-47-6M

15-171-00055-00-00

WELL LOG ON SHEARMIRE #1


Spudding date: 11/17/50
Date casing set: D & A
Date rotary completed: 12/8/50
Date cable completed:

Location:
SE $\frac{1}{4}$ SW $\frac{1}{4}$ SE $\frac{1}{4}$ Sec. 19-18S-34W
Scott County, Kansas

<u>FROM</u>	<u>TO</u>	<u>FORMATION</u>	<u>REMARKS</u>
0	280	Surface soil and shale	Ran 7 jts. spiral weld csg.
280	1610	Shale and shells	8-5/8" w/250 sx. bulk cement &
1610	1725	Shale, lime and anhydrite	300# C.C. at 280'
1725	2145	Shale and lime	
2145	2635	Shale and red shale	
2635	2813	Shale and lime	
2813	3515	Lime	
3515	3600	Lime and shale	
3600	4560	Lime	
4560	4590	Lime and shale	
4590	4850	Lime	
4850		TOTAL DEPTH	Plug hole w/15 sx. cement at 240' and 10 sx. cement at 35'

Subscribed and sworn to before me this 15th
day of December, 1950

I certify the above and foregoing to be a true and exact
copy of the original driller's log on the Shearmire #1


 Notary Public
 My commission expires Aug. 28, 1951
 By [Signature]
 Title:

HERNDON DRILLING COMPANY

[Signature]
Secretary