


15-171-20139-00-00

STATE OF KANSAS
STATE CORPORATION COMMISSION
CONSERVATION DIVISION
P. O. BOX 17027
WICHITA, KANSAS 67217

WELL PLUGGING RECORD



Scott County, Sec. 21 Twp. 19 Rge. 31W (E) (W) XX
Location as "NE/CNWSW" or footage from lines. C SW NW
Lease Owner CarRen, Inc.
Lease Name Fenn Well No. #1-21
Office Address 645 R. H. Garvey Building, Wichita, Kansas 67202
Character of Well (completed as Oil, Gas or Dry Hole) dry hole
Date well completed 1/8/77 19
Application for plugging filed 1/8/77 19
Application for plugging approved 1/8/77 19
Plugging commenced 1/8/77 19
Plugging completed 1/8/77 19
Reason for abandonment of well or producing formation dry hole

If a producing well is abandoned, date of last production _____ 19____
Was permission obtained from the Conservation Division or its agents before plugging was commenced? yes

Name of Conservation Agent who supervised plugging of this well Gilbert Balthazor
Producing formation _____ Depth to top _____ Bottom _____ Total Depth of Well 2797 Feet
Show depth and thickness of all water, oil and gas formations

OIL, GAS OR WATER RECORDS CASING RECORD

FORMATION	CONTENT	FROM	TO	SIZE	PUT IN	PULLED OUT

Describe in detail the manner in which the well was plugged, indicating where the mud fluid was placed and the method or methods used in introducing it into the hole. If cement or other plugs were used, state the character of same and depth placed, from _____ feet to _____ feet for each plug set.

Drilling mud to 1000', plug, 70 sacks cement, mud to 300', plug, 20 sacks cement, mud to 40', plug, 5 sacks.

RECEIVED
STATE CORPORATION COMMISSION
JAN 17 1977


(If additional description is necessary, use BACK of this sheet) CONSERVATION DIVISION
Name of Plugging Contractor BMG, INC. Wichita, Kansas
Address Box 846, Independence, Kansas 67301

STATE OF KANSAS COUNTY OF MONTGOMERY ss.
Wm. T. Philo (employee of owner) or (owner or operator) of the above-described well, being first duly sworn on oath, says: That I have knowledge of the facts, statements, and matters herein contained and the log of the above-described well as filed and that the same are true and correct. So help me God.

(Signature) Wm T Philo
Box 846, Independence, Kansas 67301
(Address)

SUBSCRIBED AND SWORN TO before me this 13th day of January 19 77

My commission expires 5/7/80 Gail L. Tucker Notary Public.



KANSAS DRILLERS LOG

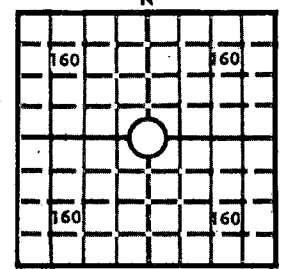
API No. 15 — 171 — 20139-00-00
 County Number

S. 21 T. 19 R. 31 ~~W~~
 W

Loc. C SW NW

County Scott

640 Acres
 N



Elev.: Gr. 2970

DF _____ KB _____

Operator
 Car-Ren, Inc.

Address
 645 R. H. Garvey Building, Wichita, Kansas 67202

Well No. # 1-21 Lease Name Fenn

Footage Location
 feet from (N) (S) line _____ feet from (E) (W) line _____

Principal Contractor B & N Drilling Company Geologist Walt Scott

Spud Date 1/4/77 Total Depth 2797' P.B.T.D. _____

Date Completed 1/8/77 Oil Purchaser _____

CASING RECORD

Report of all strings set — surface, intermediate, production, etc.

Purpose of string	Size hole drilled	Size casing set (in O.D.)	Weight lbs/ft.	Setting depth	Type cement	Sacks	Type and percent additives
Surface	12 1/2"	8 5/8"	24#	378'	class H	265	3% cc, 2% gel, 1/2# floeal per sx.

LINER RECORD

PERFORATION RECORD

Top, ft.	Bottom, ft.	Sacks cement	Shots per ft.	Size & type	Depth interval

TUBING RECORD

Size	Setting depth	Packer set at

ACID, FRACTURE, SHOT, CEMENT SQUEEZE RECORD

Amount and kind of material used	Depth interval treated

INITIAL PRODUCTION Wichita, Kansas

Date of first production _____ Producing method (flowing, pumping, gas lift, etc.) _____

RATE OF PRODUCTION PER 24 HOURS	Oil	Gas	Water	Gas-oil ratio
	bbls.	MCF	bbls.	CFPB

Disposition of gas (vented, used on lease or sold) _____ Producing interval (s) _____

INSTRUCTIONS: As provided in KCC Rule 82-2-125, within 90 days after completion of a well, one completed copy of this Drillers Log shall be transmitted to the State Geological Survey of Kansas, 4150 Monroe Street, Wichita, Kansas 67209. Copies of this form are available from the Conservation Division, State Corporation Commission, 3830 So. Meridian (P.O. Box 17027), Wichita, Kansas 66217. Phone AC 316-522-2206. If confidential custody is desired, please note Rule 82-2-125. Drillers Logs will be on open file in the Oil and Gas Division, State Geological Survey of Kansas, Lawrence, Kansas 66044.

