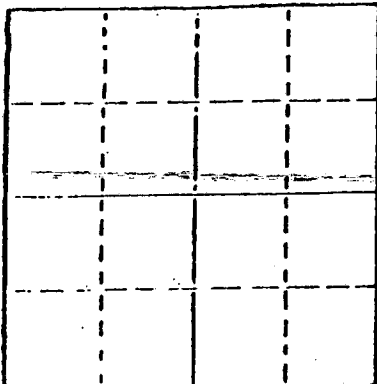


STATE OF KANSAS
STATE CORPORATION COMMISSION

WELL PLUGGING RECORD

Give All Information Completely
Make Required Affidavit
Mail or Deliver Report to
Conservation Division
State Corporation Comm.
245 North Water
Wichita, KS 67202



Locate well correctly on above
Section Plat

Location as Scott County. Sec. 17 Twp. 19S Rge. 31W E/W
"NE/CNW $\frac{1}{4}$ SW $\frac{1}{4}$ " or footage from lines C NE/4

Lease Owner Car - Ren, Inc.
Lease Name Watkins #1-17 Well No. _____
Office Address Suite 645 300 W. Douglas Wichita, Ks. 67202
Character of Well (Completed as Oil, Gas or Dry Hole) Dry

Date Well completed 12-13-76 19
Application for plugging filed 12-13-76 19
Application for plugging approved 12-13-76 19
Plugging commenced 12-13-76 19
Plugging completed 12-13-76 19
Reason for abandonment of well or producing formation Dry

If a producing well is abandoned, date of last production _____ 19

Was permission obtained from the Conservation Division or its agents before plugging was commenced? _____

Name of Conservation Agent who supervised plugging of this well S. P. Balizar
Producing formation _____ Depth to top _____ Bottom _____ Total Depth of Well _____
Show depth and thickness of all water, oil and gas formations.

OIL, GAS OR WATER RECORDS

CASING RECORD

FORMATION	CONTENT	FROM	TO	SIZE	PUT IN	PULLED OUT

Describe in detail the manner in which the well was plugged, indicating where the mud fluid was placed and the method or methods used in introducing it into the hold. If cement or other plugs were used, state the character of same and depth placed, from _____ feet to _____ feet for each plug set.

1st @ 1100' w/47 sax 50/50
2nd @ 300' w/20 sax
3rd @ 40' w/10 sas
5 sax rat hole
by Howco Complete @ 7:00 a.m. 12-19-76

RECEIVED
STATE CORPORATION COMMISSION

MAR 02 1977

CONSERVATION DIVISION
Wichita, Kansas

(If additional description is necessary, use BACK of this sheet)


Name of Plugging Contractor Gabbert-Jones, Inc.

STATE OF Kansas COUNTY OF Sedgwick, ss. _____
(employee of owner) or (owner or operator)
of the above-described well, being first duly sworn on oath, says: That I have knowledge of the facts, statements, and matters herein contained and the log of the above-described well as filed and that the same are true and correct. So help me God.

(Signature) James S. Sutton
James S. Sutton 830 Sutton Place Wichita, Ks.
(Address)

SUBSCRIBED AND SWORN TO before me this 1st day of March, 19 77

Elizabeth J. Edwards
Elizabeth J. Edwards Notary Public.



15-171-20122-00-00

GABBERT-JONES, INC.
WICHITA, KANSAS
DRILLERS' WELL LOG

RECEIVED
STATE CORPORATION COMMISSION

JAN 13 1977

CONSERVATION DIVISION
Wichita, Kansas

Watkins #1-17
C-NE/4 Sec 17-19S-31W
Scott County Kansas

Commenced: 12-12-76

Completed: 12-19-76

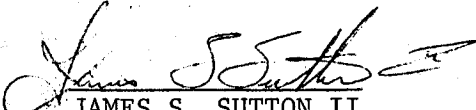
OPERATOR: CAR-REN, INC.

Depth		Formation	Remarks
From	To		
0	116	Surface Clay-Sand	Ran 9 jts of 8 5/8" csg set @ 364' Cemented w/265 sks Common 3% CC-1/4# FloSeal PD @ 5:30 p.m. 12-13-76 DRY & ABANDONED
116	372	Sand-Shale	
372	2582	Shale-Lime	
2582	2765	Lime-Shale	
2765	2797	Core	
2797	2809	Lime-Shale	
2809	2834	Core	
2834	2935	Shale	
	2935 - TD		


STATE OF KANSAS)
) SS
COUNTY OF SEDGWICK)

I, the undersigned, being duly sworn on oath, state that the above
Drillers' Well Log is true and correct to the best of my knowledge and belief and
according to the records of this office.

GABBERT-JONES, INC.


JAMES S. SUTTON II

Subscribed and sworn to before me this 22nd day of December, 1976.


ELIZABETH J. EDWARDS-NOTARY PUBLIC

My Commission expires February 6, 1979.

