

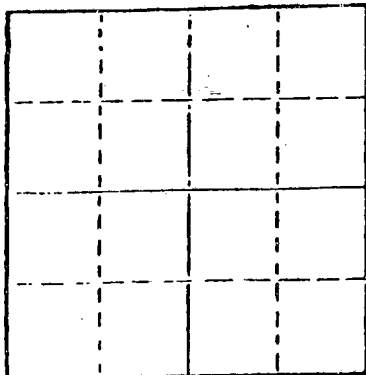
15-171-20210-00-00

FORM CP-4

STATE OF KANSAS  
STATE CORPORATION COMMISSION

WELL PLUGGING RECORD

Give All Information Completely  
Make Required Affidavit  
Mail or Deliver Report to  
Conservation Division  
State Corporation Comm.  
245 North Water  
Wichita, KS 67202



Locate well correctly on above  
Section Plot

Scott County. Sec. 8 Twp. 19S Rge. 32 E/W  
Location as "NE/CNW $\frac{1}{4}$ SW $\frac{1}{4}$ " or footage from lines  
C SW SW  
Lease Owner LANCE DRILLING, INC.  
Lease Name Bradley Well No. #1 "A"  
Office Address 125 N. Market-Suite 950, Wichita, KS, 67202  
Character of Well (Completed as Oil, Gas or Dry Hole)  
Dry Hole  
Date Well completed 6-11-1981  
Application for plugging filed 6-11-1981  
Application for plugging approved 6-11-1981  
Plugging commenced 6-11-1981  
Plugging completed 6-11-1981  
Reason for abandonment of well or producing formation  
no commercial quantities of oil or gas encountered.  
If a producing well is abandoned, date of last production  
--- 19

Was permission obtained from the Conservation Division or  
its agents before plugging was commenced? Yes

Name of Conservation Agent who supervised plugging of this well Gilbert Balthazor  
Producing formation Depth to top Bottom Total Depth of Well 4875  
Show depth and thickness of all water, oil and gas formations.

OIL, GAS OR WATER RECORDS

CASING RECORD

FORMATION	CONTENT	FROM	TO	SIZE	PUT IN	PULLED OUT
Surface Hole	Shale	Surf	391	8-5/8	381	None

Describe in detail the manner in which the well was plugged, indicating where the mud fluid  
was placed and the method or methods used in introducing it into the hold. If cement or other  
plugs were used, state the character of same and depth placed, from feet to  
feet for each plug set.

Fluid to 1160', plug, 60 sx

Fluid to 400', plug, 35 sx

Fluid to 40', plug, 10 sx

(If additional description is necessary, use BACK of this sheet)

Name of Plugging Contractor CHEYENNE DRILLING, INC.  
515 R.H. Garvey Building  
Wichita, Kansas 67202


STATE OF KANSAS COUNTY OF FINNEY ss.  
A. J. Jacques (employee of owner) or (owner or operator)  
of the above-described well, being first duly sworn on oath, says: That I have knowledge of  
the facts, statements, and matters herein contained and the log of the above-described well  
as filed and that the same are true and correct. So help me God.

(Signature) A. J. Jacques  
409 Campus Dr., Ste 104, Garden City, KS  
(Address) 67846

SUBSCRIBED AND SWORN TO before me this 12th day of June, 1981

My commission expires March 18, 1985

Sharyn K. Shearmire  
Sharyn K. Shearmire Notary Public.



RECEIVED  
STATE CORPORATION COMMISSION

JUN 19 1981

CONSERVATION DIVISION  
Wichita, Kansas

15-171-20210-00-00

DRILLER'S LOG

LANCE DRILLING, INC.  
#1 Bradley "A"  
C SW SW  
Section 8 - 19S - 32W  
Scott County, Kansas

Commenced: 5-29-81  
Completed: 6-11-81

Surface Casing: 381' of 8-5/8"  
cmted w/250 sx Common, 2% gel,  
3% cc.

FORMATION

DEPTH

Surface Hole	0 - 391
Sand	391 - 694
Clay Sand	694 - 2400
Shale	2400 - 2640
Shale Anhydrite	2640 - 2975
Shale & Lime	2975 - 3150
Lime	3150 - 3295
Lime & Shale	3295 - 3450
Shale & Lime	3450 - 3980
Lime	3980 - 4475
Lime & Shale	4475 - 4550
Lime	4550 - 4744
Lime & Shale	4744 - 4875 RTD

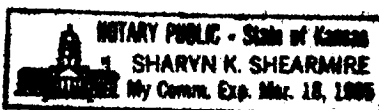
I do hereby certify that the foregoing statements are true and correct to the best of my knowledge and belief.

CHEYENNE DRILLING, INC.

*A. J. Jacques*  
A. J. Jacques

STATE OF KANSAS: ss:

Subscribed and sworn to before me this 18th day of June, 1981.



*Sharyn K. Shearmire*

Sharyn K. Shearmire, Notary Public

RECEIVED  
STATE CORPORATION COMMISSION

JUN 19 1981

CONSERVATION DIVISION  
Wichita, Kansas