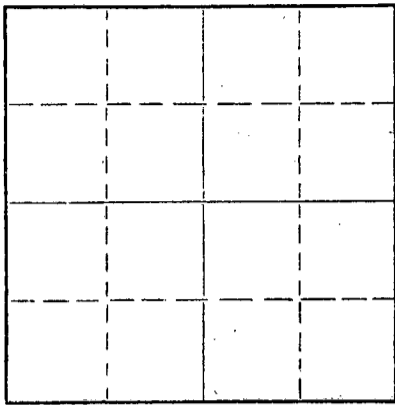


STATE OF KANSAS
STATE CORPORATION COMMISSION

Give All Information Completely
Make Required Affidavit
Mail or Deliver Report to:
Conservation Division
State Corporation Commission
211 No. Broadway
Wichita, Kansas

15-171-00050-00-00
WELL PLUGGING RECORD

NORTH



Locate well correctly on above
Section Plat

Scott County. Sec. 19 Twp. 19S Rge. (E) 32 (W)
Location as "NE/CNW/SW" or footage from lines SW SE NW
Lease Owner Earl F. Wakefield
Lease Name Collingwood Well No. 1
Office Address 515 Union Center, Wichita, Kansas
Character of Well (completed as Oil, Gas or Dry Hole) Dry Hole
Date well completed January 14 19 57
Application for plugging filed January 14 19 57
Application for plugging approved January 14 19 57
Plugging commenced January 14 19 57
Plugging completed January 14 19 57
Reason for abandonment of well or producing formation _____

If a producing well is abandoned, date of last production _____ 19 ____
Was permission obtained from the Conservation Division or its agents before plugging was commenced? Yes

Name of Conservation Agent who supervised plugging of this well R. M. Brundege
Producing formation _____ Depth to top _____ Bottom _____ Total Depth of Well 4800 Feet
Show depth and thickness of all water, oil and gas formations.

OIL, GAS OR WATER RECORDS

CASING RECORD

FORMATION	CONTENT	FROM	TO	SIZE	PUT IN	PULLED OUT
				8 5/8"	318	None

Describe in detail the manner in which the well was plugged, indicating where the mud fluid was placed and the method or methods used in introducing it into the hole. If cement or other plugs were used, state the character of same and depth placed, from _____ feet to _____ feet for each plug set.

Hole filled with heavy mud to 310 feet
Bridged with 1/3 sack Hulls & Wood plug
Set with 20 sacks cement. Filled to 45 feet
with heavy mud, Bridged with 1/3 sack Hulls
and Wood plug, cemented with 10 sacks to bottom
of cellar.

(If additional description is necessary, use BACK of this sheet)


Name of Plugging Contractor Earl F. Wakefield
Address 515 Union Center, Wichita, Kansas

STATE OF Kansas, COUNTY OF Sedgwick, ss.
Earl F. Wakefield (employee of owner) or (owner or operator) of the above-described


well, being first duly sworn on oath, says: That I have knowledge of the facts, statements, and matters herein contained and the log of the above-described well as filed and that the same are true and correct. So help me God.

(Signature) Earl F. Wakefield
515 Union Center, Wichita, Kansas
(Address)

SUBSCRIBED AND SWORN TO before me this 26th day of January, 19 57



My commission expires July 26, 1958



Notary Public.

PLUGGING
FILE SEC 19 T 19 R 32 W
BOOK PAGE 134 LINE 16

JAN 29 1957
01-29-57
CONSERVATION DIVISION
Wichita, Kansas

15-171-00050-00-00

LEASE: Collingwood # 1
OWNER: Earl F. Wakefield
CONTRACTOR: Earl F. Wakefield
COMM.: J December 30, 1956
COMP.: January 14, 1957

SW SE NW
19 - 19S - 32W
Scott County, Kansas
Casing 8 5/8" Set @ 318'

Elevation 2954 K. B.

Surface Clay	60
Sand	85
Sand and Shale	180
Sand	205
Shale	343
Clay and Shale	450
Black Shale	870
Sand	900
Shale	1250
Shale and Shells	1465
Shale and Lime Streaks	1780
Red Bed	1993
Red Bed and Shells	2110
Lime Shells and Shale	2175
Salt	2200
Shale and Anhydrite	2360
Shale and Red Bed	2495
Red Bed and Shale	2560
Shale and Dolomite	2685
Anhydrite and Shale	2705
Lime and Shale	2800
Shale	2850
Sandy Lime and Shale	2935
Dolomite & Shale w/stks. Anhydrite	2975
Shale and Lime	3020
Lime	3262
Lime and Chert	3275
Lime	3330
Lime w/stks. Shale and Chert	3380
Lime and Shale	3965
Lime	4420
Lime and shale	4460
Lime	4481
Shale and Lime	4620
Lime	4800

Total Rotary Depth 4800

STATE OF KANSAS)
)SS
COUNTY OF SEDGWICK)

I hereby certify that the above is a true and correct copy of the log of the Collingwood # 1 well located SW SE NW of 19 - 19s - 32W, Scott County, Kansas.

Earl F. Wakefield

Subscribed and sworn to before me this 26th day of January 1957.

[Signature]

My Commission Expires: July 26, 1958



PLUGGING
FILE SEC. 19. 1. 19 R 32W
BOOK PAGE 134 LIVE 16

RE
STATE OF

CONSERVATION DIVISION
Wichita, Kansas