

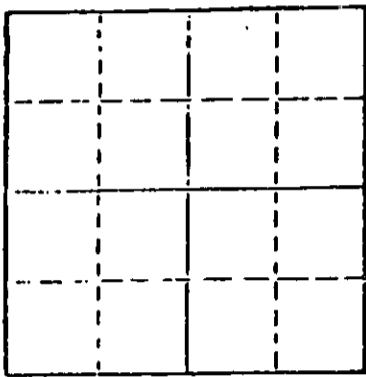
15-203-20069-00-00

STATE OF KANSAS
STATE CORPORATION COMMISSION

WELL PLUGGING RECORD

Give All Information Completely
Make Required Affidavit
Mail or Deliver Report to
Conservation Division
State Corporation Comm.
245 North Water
Wichita, KS 67202

Wichita County. Sec. 18 Twp. 18 Rge. 35 R/W
Location as "NE/CNW $\frac{1}{4}$ SW $\frac{1}{4}$ " or footage from lines
SE NE NW
Lease Owner J. A. ALLISON, OIL OPERATOR
Lease Name Kessler Well No. 1
Office Address 300 W. Douglas Wichita, KS, 67202
Character of Well (Completed as Oil, Gas or Dry Hole)
Dry Hole



Locate well correctly on above Section Plot

Date Well completed 5-20 19 83
Application for plugging filed 5-20 19 83
Application for plugging approved 5-20 19 83
Plugging commenced 5-20 19 83
Plugging completed 5-20 19 83
Reason for abandonment of well or producing formation

No commercial quantities of oil or gas encountered.
If a producing well is abandoned, date of last production 19

Was permission obtained from the Conservation Division or its agents before plugging was commenced? Yes

Name of Conservation Agent who supervised plugging of this well Mr. Metz
Producing formation Depth to top Bottom Total Depth of Well 5060
Show depth and thickness of all water, oil and gas formations.

OIL, GAS OR WATER RECORDS

CASING RECORD

FORMATION	CONTENT	FROM	TO	SIZE	PUT IN	PULLED OUT
Surface Hole	Shale	Surf.	418	8-5/8"	404	None

Describe in detail the manner in which the well was plugged, indicating where the mud fluid was placed and the method or methods used in introducing it into the hold. If cement or other plugs were used, state the character of same and depth placed, from feet to feet for each plug set.

Fluid to 1950', plug. 70 sacks
Fluid to 450', plug. 40 sacks
Fluid to 40', plug. 10 sacks

(If additional description is necessary, use BACK of this sheet)

Name of Plugging Contractor CHEYENNE DRILLING, INC.

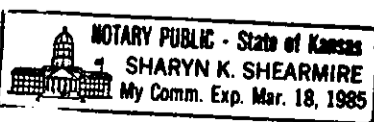
STATE OF KANSAS COUNTY OF FINNEY, ss.
A. J. Jacques (employee of owner) or (owner or operator)
of the above-described well, being first duly sworn on oath, says: That I have knowledge of the facts, statements, and matters herein contained and the log of the above-described well as filed and that the same are true and correct. So help me God.

(Signature) A. J. Jacques
p.o. box 916, Garden City, KS 67846
(Address)

SUBSCRIBED AND SWORN TO before me this 26th day of May, 1983

Sharyn K. Shearmire
Sharyn K. Shearmire Notary Public.

My commission expires March 18, 1985



RECEIVED
STATE CORPORATION COMMISSION

MAY 31 1983

CONSERVATION DIVISION
Wichita, Kansas

15-203-20069-00-00

DRILLER'S LOG

J. A. ALLISON, OIL OPERATOR
Kessler #1
SE NE NW
Section 18 - T18S - R35W
Wichita County, Kansas

Commenced: 5-09-83
Completed: 5-20-83

Surface Csg: 404' of 8-5/8"
Cmtd w/275 sx 60-40 pozmix,
3% cc.

FORMATION

DEPTH

Surface Hole	0 - 418
Shale	418 - 1540
Shale, Clay	1540 - 1754
Glorrietta, Sand	1754 - 2020
Lime, Shale	2020 - 2720
Shale	2720 - 3030
Lime, Shale	3030 - 3500
Shale	3500 - 3700
Lime & Shale	3700 - 4140
Shale, Lime	4140 - 4285
Lime, Shale	4285 - 4530
Lime	4530 - 4740
Lime, Shale	4740 - 4843
Lime	4843 - 4860
Lime, Shale	4860 - 4940
Lime	4940 - 4952
Lime, Shale	4952 - 5060 RTD

I do hereby certify that the foregoing statements are true and correct to the best of my knowledge and belief.

CHEYENNE DRILLING, INC.

RECEIVED
STATE CORPORATION COMMISSION

A. J. Jacques

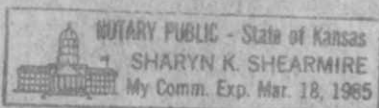
MAY 31 1983

A. J. Jacques

CONSERVATION DIVISION

STATE OF KANSAS: ss: Wichita, Kansas

Subscribed and sworn to before me this 26th day of May, 1983.



Sharyn K. Shearmire

Sharyn K. Shearmire, Notary Public