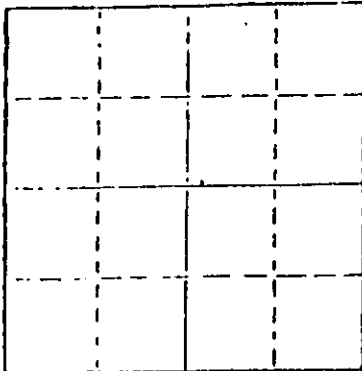


STATE OF KANSAS
STATE CORPORATION COMMISSION

WELL PLUGGING RECORD

Give All Information Completely
Make Required Affidavit
Mail or Deliver Report to
Conservation Division
State Corporation Comm.
245 North Water
Wichita, KS 67202



Locate well correctly on above Section Plot

Greeley County, Sec. 24 Twp. 20 Rge. 43 N/W
Location as "NE/CNW $\frac{1}{4}$ SW $\frac{1}{4}$ " or footage from lines _____
C NW NW
Lease Owner KIRBY EXPLORATION COMPANY
Lease Name Sweangen Well No. 1-25
Office Address P.O. Box 1745, Houston, Texas, 77001
Character of Well (Completed as Oil, Gas or Dry Hole) _____
Dry Hole
Date Well completed _____ 10-22 1981
Application for plugging filed _____ 10-22 1981
Application for plugging approved _____ 10-22 1981
Plugging commenced _____ 10-22 1981
Plugging completed _____ 10-22 1981
Reason for abandonment of well or producing formation _____

no commercial quantities of oil or gas encountered.
If a producing well is abandoned, date of last production _____
_____ 19 _____

Was permission obtained from the Conservation Division or its agents before plugging was commenced? Yes

Name of Conservation Agent who supervised plugging of this well Clarence Thomas
Producing formation _____ Depth to top _____ Bottom _____ Total Depth of Well 5300
Show depth and thickness of all water, oil and gas formations.

OIL, GAS OR WATER RECORDS

CASING RECORD

FORMATION	CONTENT	FROM	TO	SIZE	PUT IN	PULLED OUT
Surface Hole	shale	surf	560	8-5/8	550	None

Describe in detail the manner in which the well was plugged, indicating where the mud fluid was placed and the method or methods used in introducing it into the hold. If cement or other plugs were used, state the character of same and depth placed, from _____ feet to _____ feet for each plug set.

Fluid to 950', plug, 75 sx.
Rubber Plug @ 530', plug, 40 sx.
Solid Bridge @ 40', plug, 10 sx.

RECEIVED

11-12-81

(If additional description is necessary, use BACK of this sheet)


Name of Plugging Contractor CHEYENNE DRILLING, INC.
515 R.H. Garvey Building
Wichita, Kansas 67202

STATE OF KANSAS COUNTY OF FINNEY, ss.
Sharyn K. Shearmire (employee of owner) or (owner or operator)
of the above-described well, being first duly sworn on oath, says: That I have knowledge of the facts, statements, and matters herein contained and the log of the above-described well as filed and that the same are true and correct. So help me God.

(Signature) Sharyn K. Shearmire
409 Campus Dr-Stel04, Garden City, KS
(Address)

SUBSCRIBED AND SWORN TO before me this 10th day of November, 1981

Joyce Ann Hamill
Joyce Ann Hamill Notary Public.



Witnesses December 30, 1982

15-071-20247-00-00

DRILLER'S LOG

KIRBY EXPLORATION COMPANY
Sweangen 1-25
C NW NW 25 TDKC
Section 24 - 20s - 43w
Greeley County, Kansas

Commenced: 10/06/81
Completed: 10/22/81

Surface Casing: 550' of 8-5/8"
Cmtd w/400 sx Class H, 2% cc.

FORMATION

DEPTH

Surface Hole	0 - 560
Shale	560 - 700
Sand	700 - 1085
Sand & Shale	1085 - 1350
Shale & Sand	1350 - 1760
Sand Stone	1760 - 2260
Sand & Shale	2260 - 2655
Shale & Lime	2655 - 3240
Shale	3240 - 3650
Lime & Shale	3650 - 3780
Lime	3780 - 3960
Lime & Shale	3960 - 3990
Lime	3990 - 5250
Mississippi	5250 - 5300 RTD

I do hereby certify that the foregoing statements are true and correct to the best of my knowledge and belief.


CHEYENNE DRILLING, INC.

Sharyn K. Shearmire

Sharyn K. Shearmire

STATE OF KANSAS: ss:

Subscribed and sworn to before me this 10th of November, 1981.



Joyce Ann Hamill
Joyce Ann Hamill, Notary Public