

STATE OF KANSAS
STATE CORPORATION COMMISSION
200 Colorado Derby Building
Wichita, Kansas 67202

WELL PLUGGING RECORD
K.A.R.-82-3-117

API NUMBER 15-171-20,291-00-00

LEASE NAME Boyer

WELL NUMBER #20-10

SPOT LOCATION C S/2 NW SE

SEC. 20 TWP 17S RGE 31W (E) or (W)

COUNTY Scott

Date Well Completed 3/23/85

Plugging Commenced 3/23/85

Plugging Completed 3/23/85

TYPE OR PRINT
NOTICE: Fill out completely
and return to Cons. Div.
office within 30 days.

LEASE OPERATOR Mallon Oil Company

ADDRESS 1616 Glenarm Place, Suite 2850, Denver, CO 80202

PHONE # (303) 572-1511 OPERATORS LICENSE NO. 9937

Character of Well D&A
(Oil, Gas, D&A, SWD, Input, Water Supply Well)

Did you notify the KCC/KDHE Joint District Office prior to plugging this well? Yes

Which KCC/KDHE Joint Office did you notify? Paul Luthie, Dodge City, Ks.

Is ACO-1 filed? _____ If not, is well log attached? _____

Producing formation _____ Depth to top _____ bottom _____ T.D. 4750'

Show depth and thickness of all water, oil and gas formations.

OIL, GAS OR WATER RECORDS | CASING RECORD

Formation	Content	From	To	Size	Put In	Pulled out
Surface				8-5/8"	304'	None


Describe in detail the manner in which the well was plugged, indicating where the mud fluid was placed and the method or methods used in introducing it into the hole. If cement or other plugs were used state, the character of same and depth placed, from feet to feet each set.
1st plug set @ 2290' w/50 sxs., 2nd plug set @ 1350' w/50 sxs., 3rd plug set @ 330' w/50 sxs., 4th plug set at 40' w/10 sxs, 15 sxs. in rat hole, 10 sxs. in mouse hole.

(if additional description is necessary, use BACK of this form.)

Name of Plugging Contractor Murfin Drilling Company License No. 6033
Address 250 North Water, Suite 300, Wichita, Kansas 67202

STATE OF KANSAS COUNTY OF SEDGWICK, ss.

J. E. GOSS (employee of operator) or (operator) of above-described well, being first duly sworn on oath, says: That I have knowledge of the facts, statements, and matters herein contained and the log of the above-described well as filed that the same are true and correct before me in the presence of God.



RECEIVED
STATE CORPORATION COMMISSION
SEP 6 1985
SUBSCRIBED AND SWORN TO
CONSERVATION DIVISION
Wichita, Kansas

(Signature) J. E. Goss
(Address) J.E. GOSS, ASST. DRILLING, MGR.
250 North Water, Suite 300
Wichita, Kansas 67202
before me this 30th day of April, 19 85
Eleanor Hall
ELEANOR HALL Notary Public


My Commission Expires: 4-25-87

WELL LOG

COMPANY Mallon Oil Company
 1616 Glenarm Place, Suite 2850
 Denver, Colorado 80202
FARM Boyer **NO.** #20-10
RIG. NO. #21
TOTAL DEPTH 4750'
COMM. 3/15/85 **COMP.** 3/23/85
CONTRACTOR Murfin Drilling Company
 250 North Water, Suite 300
 Wichita, Kansas 67202

SEC. 20 **T.** 17S **R.** 31W
LOC. C S/2 NW SE

COUNTY Scott
 KANSAS



CASING
 10 10
 15 8-5/8" csg set @ 304' w/200 sxs. 60-40 Poz., **ELEVATION**
 12 6 3% CC 2% Gel.
 13 5

PRODUCTION

FIGURES INDICATE BOTTOM OF FORMATIONS

Soil and Shale 305'
 Shale 3240'
 Lime & Shale (RTD) 4750'

RECEIVED
STATE CORPORATION COMMISSION


RECEIVED
STATE CORPORATION COMMISSION


SEP 6
CONSERVATION DIVISION
Wichita, Kansas

State of KANSAS
 County of SEDGWICK

I, J. E. GOSS of the Murfin Drilling Company

do hereby certify that the above and foregoing is a true and correct copy of the log of the Boyer #20-10 well.




J. E. GOSS, ASST. DRILLING MANAGER
 19 85


ELEANOR HALL NOTARY PUBLIC