

15-171-20049-00-00

STATE OF KANSAS
STATE CORPORATION COMMISSION

Form CP-4

Give All Information Completely
Make Required Affidavit
Mail or Deliver Report to:
Conservation Division
State Corporation Commission
212 No. Market
Wichita, Kansas 67202

WELL PLUGGING RECORD

Scott County, Sec. 17 Twp. 17S Rge. (E) 31 (W)

Location as "NE/CNW/SE/SW" or footage from lines C SW SW
Lease Owner Okmar Oil Co.

Lease Name Rodenberg Well No. 1

Office Address 1130 Vickers-KSB&T Bldg., Wichita, Kansas

Character of Well (completed as Oil, Gas or Dry Hole) Dry Hole

Date well completed October 3, 19 72

Application for plugging filed 19

Application for plugging approved 19

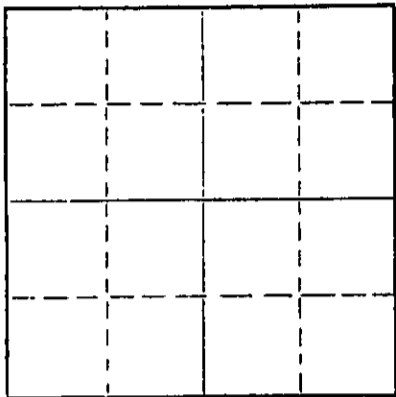
Plugging commenced October 3, 19 72

Plugging completed October 3, 19 72

Reason for abandonment of well or producing formation Dry Hole

If a producing well is abandoned, date of last production 19

Was permission obtained from the Conservation Division or its agents before plugging was commenced? Yes (W. L. Nichols of Morland)



Locate well correctly on above Section Flat

Name of Conservation Agent who supervised plugging of this well

Producing formation Depth to top Bottom Total Depth of Well 4038 Feet

Show depth and thickness of all water, oil and gas formations.

OIL, GAS OR WATER RECORDS

CASING RECORD

FORMATION	CONTENT	FROM	TO	SIZE	PUT IN	PULLED OUT
	Surface	0	337'	8-5/8"	337'	None
	Casing					

Describe in detail the manner in which the well was plugged, indicating where the mud fluid was placed and the method or methods used in introducing it into the hole. If cement or other plugs were used, state the character of same and depth placed, from feet to feet for each plug set.

Heavy Mud from Total Depth to 1250 Feet,
110 sax Cement; Mud to 345 Feet, 30 sax
Cement; Mud to 40 Feet, 1/2 sax Halls,
Plug Bridged and 10 sax Cement to Base
of Cellar; 2 sax Cement in Rat Hole.
Job Completed @ 4:00 P.M.

RECEIVED
STATE CORPORATION COMMISSION

OCT 10 1972 10-10-72

CONSERVATION DIVISION
Wichita, Kansas

(If additional description is necessary, use BACK of this sheet)

Name of Plugging Contractor Halliburton

Address Box 339, Hays, Kansas

STATE OF KANSAS, COUNTY OF SEDGWICK, ss.

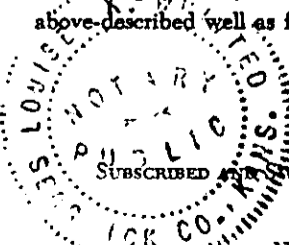
Clarence Michael of Sage Drilling Co. (employee of name) or (owner or operator) of the above described well being first duly sworn on oath, says: That I have knowledge of the facts, statements, and matters herein contained and the log of the above-described well as filed and that the same are true and correct. So help me God.

(Signature) Clarence Michael

500 Bitting Building, Wichita, Kansas (Address)

SUBSCRIBED AND SWORN to before me this 5th day of October, 1972

Louise K. Whitted - Notary Public.



My commission expires November 26, 1974

15-171-20049-00-00

DRILLERS LOG

RODENBERG NO. 1

CASING RECORD:	OPERATOR: Okmar Oil Company	DESCRIPTION:
8-5/8" @ 337' w/250 sax cement	CONTRACTOR: Sage Drilling Co.	C SW SW Sec. 17-17S-31W Scott County, Kansas
TOTAL DEPTH: 4038'	COMMENCED: September 25, 1972	ELEVATION: 2956KB
	COMPLETED: October 3, 1972	


<u>FORMATION</u>	<u>FROM</u>	<u>TO</u>	<u>REMARKS</u>
Top Soil, Sand & Shale	0	314	
Sand & Shale	314	338	
Shale	338	1756	
Shale & Sand	1756	2290	
Anhydrite	2290	2312	
Shale & Lime	2312	2385	
Lime & Shale	2385	2604	
Shale & Lime	2604	3015	
Lime & Shale	3015	3610	
Lime	3610	3850	
Lime & Shale	3850	3958	
Lime	3958	4038	

RECEIVED
STATE CORPORATION COMMISSION
OCT 10 1972
CONSERVATION DIVISION
Wichita, Kansas
D&A

I certify that this is a true and correct copy of the above log to the best of my knowledge.

SAGE DRILLING CO., INC.

By Clarence Michael
Clarence Michael



Subscribed and sworn to before me this 5th day of October, 1972.

Louise K. Whitted
Louise K. Whitted - Notary Public

My commission expires:
November 26, 1974.