

STATE OF KANSAS
STATE CORPORATION COMMISSION

WELL PLUGGING RECORD

15-171-20154-00-00

Give All Information Completely
Make Required Affidavit
Mail or Deliver Report to
Conservation Division
State Corporation Comm.
245 North Water
Wichita, KS 67202

Scott County. Sec. 17 Twp. 17S Rge. 31 ~~XX~~W
Location as "NE/CNW $\frac{1}{4}$ SW $\frac{1}{4}$ " or footage from lines
SW/SW/SE

Lease Owner Shakespeare Oil Company, Inc.
Lease Name William See Well No. #1
Office Address Box 669, Salem, Illinois 62881
Character of Well (Completed as Oil, Gas or Dry Hole) Dry Hole

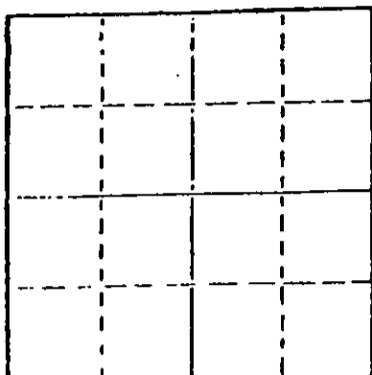
Date Well completed 1-28 1978
Application for plugging filed 1-28 1978
Application for plugging approved 1-28 1978
Plugging commenced 1-28 1978
Plugging completed 1-28 1978

Reason for abandonment of well or producing formation Dry Hole

If a producing well is abandoned, date of last production 19

Was permission obtained from the Conservation Division or its agents before plugging was commenced? Yes

Name of Conservation Agent who supervised plugging of this well Gilbert Balthazor
Producing formation _____ Depth to top _____ Bottom _____ Total Depth of Well 4670
Show depth and thickness of all water, oil and gas formations.



Locate well correctly on above Section Plat

OIL, GAS OR WATER RECORDS

CASING RECORD

FORMATION	CONTENT	FROM	TO	SIZE	PUT IN	PULLED OUT
				8 5/8"	299	-0-

Describe in detail the manner in which the well was plugged, indicating where the mud fluid was placed and the method or methods used in introducing it into the hold. If cement or other plugs were used, state the character of same and depth placed, from _____ feet to _____ feet for each plug set.

Mud laden fluid	4670'-1100'
70 sks cement @	1100'
20 sks cement @	240'
10 sks cement @	40'

RECORDED
FEB 13 1978

(If additional description is necessary, use BACK of this sheet)

Name of Plugging Contractor Western Petroleum, Inc.


STATE OF Kansas COUNTY OF Thomas, ss.
Roy Senior, Jr. (employee of owner) or (owner or operator)
of the above-described well, being first duly sworn on oath, says: That I have knowledge of the facts, statements, and matters herein contained and the log of the above-described well as filed and that the same are true and correct. So help me God.

(Signature) Roy F. Senior Jr.
Box 852, Colby, Kansas 67701
(Address)

SUBSCRIBED AND SWORN TO before me this 7th day of February, 1978

Notary Public.

My commission expires March 14, 1981



15-171-20154-00-00

OPERATOR: Shakespeare Oil Company, Inc.
202-A West Main Street, Box 669
Salem, Illinois 62881

CONTRACTOR: Western Petroleum, Inc.
1100 S. Range, Box 852
Colby, Kansas 67701

LEASE: William See WELL: #1

LOCATION: SW/SW/SE
Section 17-17S-31W
Scott County, Kansas

TOTAL DEPTH: 4670'

ELEVATION: 2948'

COMMENCED: 12-28-77

COMPLETED: 1-28-78

CASING: 8 5/8" @ 299'

STATUS: Dry Hole

DEPTHS AND FORMATIONS
(All measurements from K.B.)

Unconsolidated	180
Shale	2288
Anhydrite	2308
Lime and Shale	4670

STATE OF KANSAS)
COUNTY OF THOMAS) ss


I, Roy Senior, of Western Petroleum, Inc. state that the above and foregoing is a true and correct log of the above captioned well.

Roy F. Senior, Jr.
Roy F. Senior, Jr.

Subscribed and sworn to before me this 7th day of February, 1978

My Commission Expires: March 14, 1981

Olynd D. Calhoun
Notary Public



FEB 10 1978

Notary Public