

STATE OF KANSAS
STATE CORPORATION COMMISSION
200 Colorado Derby Building
Wichita, Kansas 67202

WELL PLUGGING RECORD
K.A.R.-82-3-117

API NUMBER 15-071-20383-00-00

LEASE NAME Edsall "F"

TYPE OR PRINT
NOTICE: Fill out completely
and return to Cons. Div.
office within 30 days.

WELL NUMBER 6

NE NE SE
_____ Ft. from S Section Line

_____ Ft. from E Section Line

SEC. 1 TWP. 16S RGE. 43W (E) or (W)

COUNTY Greeley

LEASE OPERATOR TXO Production Corp.

ADDRESS 1800 Lincoln Center Bldg., Denver, CO 80264

PHONE# (303) 861-4246 OPERATORS LICENSE NO. 5171

Character of Well D&A

(Oil, Gas, D&A, SWD, Input, Water Supply Well)

Date Well Completed 09-13-85

Plugging Commenced 09-13-85

Plugging Completed 09-13-85

Did you notify the KCC/KDHE Joint District Office prior to plugging this well? Yes

Which KCC/KDHE Joint Office did you notify? Richard Lacy

Is ACO-1 filed? _____ If not, is well log attached? _____

Producing Formation _____ Depth to Top _____ Bottom _____ T.D. 5300'

Show depth and thickness of all water, oil and gas formations.

OIL, GAS OR WATER RECORDS

CASING RECORD

Formation	Content	From	To	Size	Put in	Pulled out
Surface				8-5/8"	388'	None

Describe in detail the manner in which the well was plugged, indicating where the mud fluid was placed and the method or methods used in introducing it into the hole. If cement or other plugs were used, state the character of same and depth placed, from ___ feet to ___ feet each set.

1st plug @ 2770' w/50 sx. 5th plug @ 40' w/10 sx
2nd plug @ 1650' w/50 sx 10 sx in rathole
3rd plug @ 700' w/40 sx 5 sx in mousehole
4th plug @ 390' w/40 sx

(If additional description is necessary, use BACK of this form.)

Name of Plugging Contractor Murfin Drilling Company License No. 6033

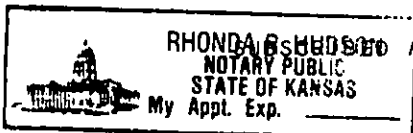
Address 250 N. Water, Suite 300, Wichita, KS 67202

STATE OF KANSAS COUNTY OF SEDGWICK, ss.

Robert A. Ramseyer, Jr. (Employee of Operator) or (Operator) of above-described well, being first duly sworn on oath, says: that I have knowledge of the facts, statements, and matters herein contained and the log of the above-described well as filed that the same are true and correct, so help me God.

(Signature) [Signature]

(Address) Robert A. Ramseyer, Jr., Agent for Op
250 N. Water, Suite 300
Wichita, KS 67202



AND SWORN TO before me this 2nd day of October, 19 85

[Signature]
Rhonda R. Hudson, Notary Public

My Commission Expires: 11-18-87

RECEIVED
STATE CORPORATION COMMISSION

OCT 18 1985
10-18-1985
CONSERVATION DIVISION
Form CP-4
Revised 08-84


WELL LOG

COMPANY TXO Production Corp.
 1800 Lincoln Center Bldg.
 Denver, Colorado 80264
FARM Edsall "F" NO. 6
RIG. NO. 21
TOTAL DEPTH 5300'
COMM. 09-06-85 **COMP.** 09-13-85
CONTRACTOR Murfin Drilling Company
 250 N. Water, Suite 300
 Wichita, Kansas 67202

SEC. 1 T. 16S R. 43W
 LOC. NE NE SE

CONFIDENTIAL

COUNTY Greeley
 KANSAS



CASING
 20
 15
 12
 13

10 8-5/8" set @ 388' w/100 sx Howco Lite & 100 sx Class C, 2% Gel, 3% CC.
 12 6
 13 5

PRODUCTION

FIGURES INDICATE BOTTOM OF FORMATIONS

Sand & Shale 390'
 Shale 4060'
 Lime & Shale (RTD) 5300'

OCT 21 1985

State Geological Survey
 WICHITA, BRANCH

RELEASED

JAN 21 1987

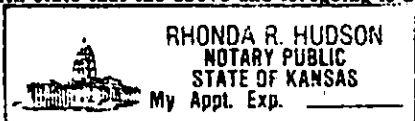
FROM CONFIDENTIAL

State of KANSAS
 County of SEDGWICK ss:

WICHITA, KANSAS

I, Robert A. Ramseyer, Jr. of the Murfin Drilling Company

upon oath state that the above and foregoing is a true and correct copy of the log of the Edsall "F" #6 well.



Robert A. Ramseyer, Jr., Agent for Operator

Subscribed and sworn to before me this 2nd day of October 19 85

My Commission Expires: 11-18-87

RECEIVED
 STATE CORPORATION COMMISSION
 Rhonda R. Hudson
 NOTARY PUBLIC

OCT 18 1985