

15-171-20209-00-00

STATE OF KANSAS
STATE CORPORATION COMMISSION

WELL PLUGGING RECORD

Give All Information Completely
Make Required Affidavit
Mail or Deliver Report to
Conservation Division
State Corporation Comm.
245 North Water
Wichita, KS 67202

Scott County. Sec. 36 Twp. 17S Rge. 31W E/W
Location as "NE/CNW $\frac{1}{4}$ SW $\frac{1}{4}$ " or footage from lines
SE NE

Lease Owner Thunderbird Drilling, Inc.
Lease Name French "A" Well No. 1
Office Address P.O. Box 18407- Wichita, Ks. 67218

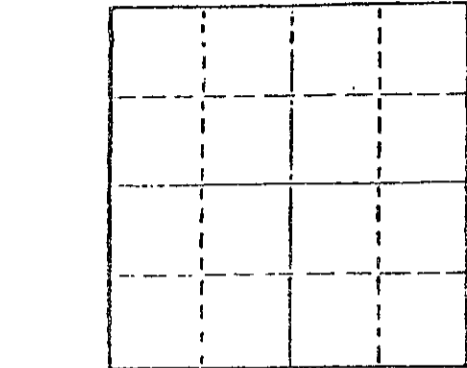
Character of Well (Completed as Oil, Gas or Dry Hole)
Dry Hole

Date Well completed 5/23/81 19
Application for plugging filed 5/23/81 19
Application for plugging approved 5/23/81 19
Plugging commenced 5/23/81 19
Plugging completed 5/23/81 19

Reason for abandonment of well or producing formation
Dry Hole

If a producing well is abandoned, date of last production
19

Was permission obtained from the Conservation Division or
its agents before plugging was commenced? yes



Locate well correctly on above
Section Flat

Name of Conservation Agent who supervised plugging of this well Gil Balthazor
Producing formation _____ Depth to top _____ Bottom _____ Total Depth of Well 4650
Show depth and thickness of all water, oil and gas formations.

OIL, GAS OR WATER RECORDS

CASING RECORD

FORMATION	CONTENT	FROM	TO	SIZE	PUT IN	PULLED OUT
	Surface	0	383	8 5/8"	383'	None

Describe in detail the manner in which the well was plugged, indicating where the mud fluid
was placed and the method or methods used in introducing it into the hold. If cement or other
plugs were used, state the character of same and depth placed, from _____ feet to
_____ feet for each plug set.

1st plug @ 1400' w/60 sx
2nd plug @ 400' w/30 sx
3rd plug @ 40' w/10 sx

(If additional description is necessary, use BACK of this sheet)
Name of Plugging Contractor Thunderbird Drilling, Inc.

RECEIVED
STATE CORPORATION COMMISSION
JUN 8 1981
CONSERVATION DIVISION
Wichita, Kansas

STATE OF KANSAS COUNTY OF SEDGWICK
Burke Krueger (employee of owner) or (owner) or operator

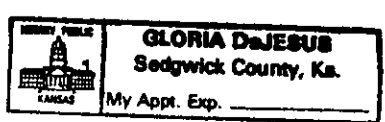
of the above-described well, being first duly sworn on oath, says: That I have knowledge of
the facts, statements, and matters herein contained and the log of the above-described well
as filed and that the same are true and correct. So help me God.

(Signature) Burke Krueger
P.O. Box 18407- Wichita, Ks. 67218
(Address)

SUBSCRIBED AND SWORN TO before me this 4th day of June, 19 81

Gloria DeJesus
Gloria DeJesus Notary Public.

My commission expires 3-25-84



KANSAS

WELL COMPLETION REPORT AND DRILLER'S LOG

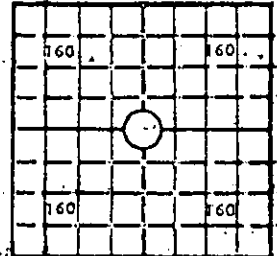
API No. 15 - 171 - 20,209-00-00
County Number

S. 36 T. 17S R. 31 W.

Loc. SE NE

County Scott

640 Acres N



Locate well correctly.

Elev.: Gr. 2899'

DF 2904'

Operator
THUNDERBIRD DRILLING, INC.

Address
P.O. Box 18407 - Wichita, Kansas 67218

Well No. 1 Lease Name French "A"

Footage Location
feet from (N) (S) line feet from (E) (W) line

Principal Contractor **Thunderbird Drilling, Inc.** Geologist **Mark Thompson**

Spnd. Date 5/12/81 Date Completed 5/23/81 Total Depth 4650 P.B.T.D.

Directional Deviation Oil and/or Gas Purchaser

CASING RECORD

Report of all strings set - surface, intermediate, production, etc.

Purpose of string	Size hole drilled	Size casing set (in O.D.)	Weight lbs/ft.	Setting depth	Type cement	Sacks	Type and percent additives
Surface	12 3/4	8 5/8"	.24#	383'	com	275	2% gel, 3% cc.

LINER RECORD

PERFORATION RECORD

Top, ft.	Bottom, ft.	Sacks cement	Shots per ft.	Size & type	Depth interval

Size	Setting depth	Packer set at

ACID, FRACTURE, SHOT, CEMENT SQUEEZE RECORD

Amount and kind of material used	Depth interval treated

INITIAL PRODUCTION

Date of first production Producing method (flowing, pumping, gas lift, etc.)

RATE OF PRODUCTION PER 24 HOURS
Oil Gas Water
bbis. MCF bbls. CFPB

Disposition of gas (vented, used on lease or sold) Producing interval(s)

RECEIVED
STATE CORPORATION COMMISSION
JUN - 8 1981
CONSERVATION DIVISION
Wichita, Kansas

INSTRUCTIONS: As provided in KCC Rule 82-2-125, within 90 days after completion of a well, one completed copy of this Driller's Log shall be transmitted to the State Geological Survey of Kansas, 4150 Monroe Street, Wichita, Kansas 67209. Copies of this form are available from the Conservation Division, State Corporation Commission, 245 No. Water, Wichita, Kansas 67202. Phone AC 316-522-2206. If confidential custody is desired, please note Rule 82-2-125. Driller's Logs will be on open file in the Oil and Gas Division, State Geological Survey of Kansas, Lawrence, Kansas 66044.

Operator: Thunderbird Drilling, Inc. DESIGNATE TYPE OF COMP. OIL, GAS, DRY HOLE, SWDW, ETC.

Well No. 1 Lease Name French "A" Dry Hole

S 36 T 17SR 31 W

WELL LOG
 Show all important zones of porosity and contents thereof; core intervals; and all drill stem tests, including depth interval tested, cushion used, time tool open, flowing and shut-in pressures, and recoveries.
 SHOW GEOLOGICAL MARKERS, LOGS RUN, OR OTHER DESCRIPTIVE INFORMATION.

FORMATION DESCRIPTION, CONTENTS, ETC.	TOP	BOTTOM	NAME	DEPTH
DST #1 /30-30-30-30, rec. 65' mud, FP 53-53# BHP 1087-1056#	4112	4157	<u>LOG</u> Anhydrite B/Anhydrite	2232+ 672 2296+ 608
DST #2 /30-30-30-30, rec. 1620' msw, FP 117-711#, BHP 784-784#	4203	4260	Heebner Lansing BKC	3911-1007 3956-1052 4330-1426
DST #3 /30-30-30-30, rec. 60' mud; FP 42-53# BHP 1056-1004#	4317	4400	Marmaton Pawnee Fort Scott Miss	4333-1429 4420-1516 4472-1568 4574-1670
DST #4 /30-30-30-30, rec. 20' mud; FP 21-53# BHP 606-742#	4518	4548	RTD LTD	4650-1746 4655-1751

USE ADDITIONAL SHEETS, IF NECESSARY, TO COMPLETE WELL RECORD.

Date Received

Burke Krueger
 Signature: Burke Krueger
 Vice-President
 Title
 June 4, 1981
 Date
 Date