

RECEIVED
STATE CORPORATION COMMISSION

SEP 3 1974

15-075-20079-0000

Form CP-4


STATE OF KANSAS
STATE CORPORATION COMMISSION

CONSERVATION DIVISION WELL PLUGGING RECORD
Wichita, Kansas

Give All Information Completely
Make Required Affidavit
Mail or Deliver Report to:
Conservation Division
State Corporation Commission
P. O. Box 17027
Wichita, Kansas 67217
NORTH

Hamilton County, Sec. 30 Twp. 25S Rge. (E) 42 (W)

Location as "NE/CNW/SE/SW" or footage from lines 1320' FWL & 330' FSL
Lease Owner CIG Exploration, Inc.
Lease Name M. Wilhite Well No. 1
Office Address 415 W. 8th Street - Suite 300, Amarillo, Texas 79101
Character of Well (completed as Oil, Gas or Dry Hole) Dry Hole
Date well completed Aug. 25 1974
Application for plugging filed Aug. 25 1974
Application for plugging approved Aug. 25 1974
Plugging commenced Aug. 26 1974
Plugging completed Aug. 27 1974
Reason for abandonment of well or producing formation Dry Hole



Locate well correctly on above
Section Plat

If a producing well is abandoned, date of last production 19
Was permission obtained from the Conservation Division or its agents before plugging was commenced? Yes
Name of Conservation Agent who supervised plugging of this well Edgar Eves
Producing formation None Depth to top Bottom Total Depth of Well 5570 Feet
Show depth and thickness of all water, oil and gas formations.

OIL, GAS OR WATER RECORDS

CASING RECORD

FORMATION	CONTENT	FROM	TO	SIZE	PUT IN	PULLED OUT
Winfield	Salt Water	2267	2684	8 5/8	808	None
Council Grove	" "	2684	3652			
Lansing	" "	3652	4218			
Marmaton	" "	4218	4400			
Cherokee	" "	4400	4871			
Morrow	" "	4871	5124			
Keyes	" "	5124	5300			
Mississippian	" "	5300	5570			

Describe in detail the manner in which the well was plugged, indicating where the mud fluid was placed and the method or methods used in introducing it into the hole. If cement or other plugs were used, state the character of same and depth placed, from feet to feet for each plug set.

Hole was loaded w/drlg. mud. Spotted 100 sx Class H cement from 2700' to 2400',
35 sx from 800' to 700', and 15 sx from 45' to 0'.

(If additional description is necessary, use BACK of this sheet)
Name of Plugging Contractor Service Drilling Company, Tulsa, Oklahoma & Halliburton, Lamar, Colorado
Address

STATE OF TEXAS COUNTY OF POTTER, ss.

J. D. Stewart, Jr. (employee of owner) or (owner or operator) of the above-described well, being first duly sworn on oath, says: That I have knowledge of the facts, statements, and matters herein contained and the log of the above-described well as filed and that the same are true and correct. So help me God.

(Signature)

415 W. 8th Street-Suite 300-Amarillo, Texas
(Address)

SUBSCRIBED AND SWORN to before me this 29th day of August, 1974

Patricia Marx


Notary Public.

My commission expires June 1, 1975

STATE OF KANSAS
STATE CORPORATION COMMISSION
CONSERVATION DIVISION
P. O. BOX 17027
WICHITA, KANSAS 67217

FORM CP-4

WELL PLUGGING RECORD



Locate well correctly on above
Section Plat

Hamilton County, Sec. 30 Twp. 25S Rge. (E) 42 (W)
Location as "NE/CNW/SE" or footage from lines 1320' FWL & 330' fSL
Lease Owner CIG Exploration, Inc.
Lease Name M. Wilhite Well No. 1
Office Address 415 West 8th Street - Suite 300, Amarillo, Tex.
Character of Well (completed as Oil, Gas or Dry Hole) Dry Hole
Date well completed Aug 26 1974
Application for plugging filed Aug 26 1974
Application for plugging approved Aug 26 1974
Plugging commenced Aug 26 1974
Plugging completed Aug 26 1974
Reason for abandonment of well or producing formation Dry Hole

If a producing well is abandoned, date of last production 19
Was permission obtained from the Conservation Division or its agents before plugging was commenced? Yes

Name of Conservation Agent who supervised plugging of this well
Producing formation Depth to top Bottom Total Depth of Well 5570 Feet
Show depth and thickness of all water, oil and gas formations.

OIL, GAS OR WATER RECORDS

CASING RECORD

FORMATION	CONTENT	FROM	TO	SIZE	FEET IN	PULLED OUT
				8 5/8"	818'	None

Describe in detail the manner in which the well was plugged, indicating where the mud fluid was placed and the method or methods used in introducing it into the hole. If cement or other plugs were used, state the character of same and depth placed, from feet to feet for each plug set.

1st plug @ 2700' w/100 sx
2nd plug @ 800' w/35 sx
3rd plug @ 45' w/15 sx

RECEIVED
STATE CORPORATION COMMISSION
SEP 9 1974
CONSERVATION DIVISION
Wichita, Kansas

Name of Plugging Contractor Halliburton
Address 410 Union Center, Wichita, Kansas

STATE OF Kansas COUNTY OF Sedgwick ss.
James R. Daniels (employee of owner) or (owner or operator) of the above-described well, being first duly sworn on oath, says: That I have knowledge of the facts, statements, and matters herein contained and the log of the above-described well as filed and that the same are true and correct. So help me God.

(Signature) [Signature]
617 Union Center, Wichita, Kansas 67202 (Address)

SUBSCRIBED AND SWORN TO before me this 5th day of September 1974

BARBARA COLE, Notary Public
My commission expires My Commission Expires Sept. 5, 1976 Notary Public.



WELL LOG

15-075-20079-000

COMPANY CIG Exploration, Inc.

SEC. 30 T. 25S R. 42W
LOC. 1320' FWL & 330' fSL

FARM M. Wilhite NO. 1


RIG. NO. 14

TOTAL DEPTH 5570'

COMM. 8-6-74 COMP. 8-26-74

CONTRACTOR Murfin Drilling Company

COUNTY Hamilton
KANSAS



CASING

20 10
15 8 5/8" @ 818' w/500 SX
12 6
13 5

ELEVATION

PRODUCTION D & A

FIGURES INDICATE BOTTOM OF FORMATIONS


1505	Shale & sand
1818	Red bed
5045	Lime & shale
5165	Shale
5375	Lime & shale
5480	Lime
5530	Lime & shale
5570	Lime
5570	TD

RECEIVED
STATE CORPORATION COMMISSION
SEP 9 1974
CONSERVATION DIVISION
Wichita, Kansas

State of Kansas
County of Sedgwick ss:

I, James R. Daniels of the Murfin Drilling Company

do hereby state that the above and foregoing is a true and correct copy of the log of the M. Wilhite #1 well.



Subscribed and sworn to before me this 5th day of September 1974

BARBARA COLE, Notary Public

My Commission Expires: My Commission Expires Sept. 5, 1976

James R. Daniels
Barbara Cole
NOTARY PUBLIC