

15-169-00785-00-00

WELL PLUGGING RECORD

STATE OF KANSAS STATE CORPORATION COMMISSION

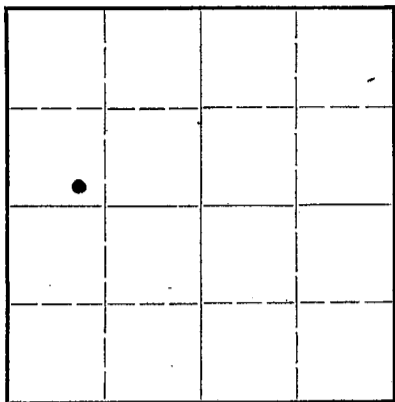
Give All Information Completely Make Required Affidavit Mail or Deliver Report to: Conservation Division State Corporation Commission 800 Bitting Building Wichita, Kansas

FORMATION PLUGGING RECORD

Strike out upper line when reporting plugging of formations.

Saline County. Sec. 20 Twp. 14 Rge. 2 (X) (W) Location as "NE 1/4 NW 1/4 SW 1/4" or footage from lines SE SW NW Lease Owner Westgate-Greenland Oil Company Lease Name Cravens Well No. 1 Office Address 1022 Union National Bank Building, Wichita 2, Kansas Character of Well (completed as Oil, Gas or Dry Hole) oil Date well completed June 29, 1945 Application for plugging filed February 23, 1946 Application for plugging approved February 27, 1946 Plugging commenced February 23, 1946 Plugging completed February 25, 1946 Reason for abandonment of well or producing formation Production capacity too small If a producing well is abandoned, date of last production February 15, 1946 Was permission obtained from the Conservation Division or its agents before plugging was commenced? yes

NORTH



Locate well correctly on above Section Plat

Name of Conservation Agent who supervised plugging of this well Ruell Durkee Producing formation Viola Lime Depth to top 3246 Bottom 3258 Total Depth of Well 3276 Feet Show depth and thickness of all water, oil and gas formations.

OIL, GAS OR WATER RECORDS

CASING RECORD

Table with 7 columns: Formation, Content, From, To, Size, Put In, Pulled Out. Row 1: Viola, oil, 3246, 3258, 5 1/2 O.D., 3305, 2637.

Describe in detail the manner in which the well was plugged, indicating where the mud fluid was placed and the method or methods used in introducing it into the hold. If cement or other plugs were used, state the character of same and depth placed, from... feet to... feet for each plug set.

Plugged with rock 3276 to 3242'. Used bailer, dumped 6 sacks cement 3242' to 3200'. Filled with mud 3200' to 150'. Used bailer, dumped 15 sacks cement 150' to 115'. Filled with mud 115' to 15'. Capped with 5 sacks cement 15' to cellar.

Handwritten notes: 20 14 2W, 44 - 36.


(If additional description is necessary, use BACK of this sheet)

-Correspondence regarding this well should be addressed to G. E. Bitler c/o Westgate Greenland Oil Company, Address 1022 Union National Bank Building, Wichita 2, Kansas.

STATE OF Kansas, COUNTY OF Sedgwick, ss. G. E. Bitler, Production Supt. Westgate-Greenland Oil Company (employee of owner) or (owner or operator) of the above-described well, being first duly sworn on oath, says: That I have knowledge of the facts, statements, and matters herein contained and the log of the above-described well as filed and that the same are true and correct. So help me God.

(Signature) G. E. Bitler 1022 Union National Bank Building 5 Wichita 2, Kans (Address)

SUBSCRIBED AND SWORN to before me this 7th day of March, 1949




Esther Russell Notary Public

COMPANY: WESTGATE-GREENLAND OIL COMPANY
 CONTRACTOR: C C NELSON DRILLING COMPANY
 FARM: CRAVENS #1
 LOCATION: SE SW NW of 20-14-2W, Saline County
 COMMENCED: June 6, 1945
 COMPLETED: June 24, 1945

| | | | |
|------|----|------|------------------------|
| 0 | to | 155 | Sand, shale and shells |
| 155 | to | 240 | Lime and shale |
| 240 | to | 350 | Shale and shells |
| 350 | to | 365 | Sandy Lime |
| 365 | to | 495 | Sand and shale |
| 495 | to | 670 | Sand |
| 670 | to | 1620 | Shale and shells |
| 1620 | to | 1715 | Shale and lime |
| 1715 | to | 1860 | Lime and shale |
| 1860 | to | 1975 | Shale and shells |
| 1975 | to | 2085 | Shale and lime |
| 2085 | to | 2160 | Shale and shells |
| 2160 | to | 2260 | Lime |
| 2260 | to | 2475 | Shale and lime |
| 2475 | to | 2682 | Shale |
| 2682 | to | 2688 | Chert |
| 2688 | to | 2750 | Chert and lime |
| 2750 | to | 2785 | Chat |
| 2785 | to | 2822 | Chat and shale |
| 2822 | to | 2890 | Lime and chert |
| 2890 | to | 3040 | Shale |
| 3040 | to | 3305 | Lime |
| | | 3305 | T. D. |

Set 8" SURFACE CASING @ 159'
 Set 5 1/2" O.D. 14# Casing @ 3305 feet
 Plug back to 3276 feet
 Top Viola Lime 3246 feet
 Pay Viola Lime 3246 to 3258 feet
 Perforated 105 holes 3242 to 3258 feet

Rotary Table Measurements



20 14 2W
 44 36