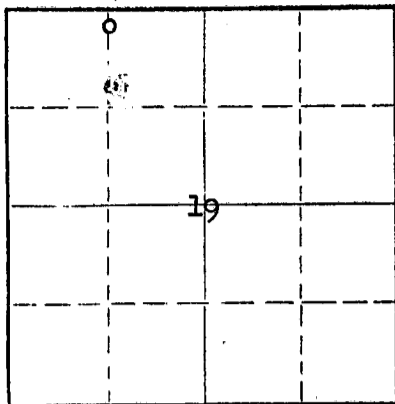


Give All Information Completely  
 Make Required Affidavit  
 Mail or Deliver Report to:  
 Conservation Division  
 State Corporation Commission  
 211 No. Broadway  
 Wichita, Kansas

15-169-00783-00-00  
**WELL PLUGGING RECORD**

T - 14 NORTH R - 2W



Locate well correctly on above Section Plat

Saline County, Sec. 19 Twp. 14 Rge. (E) 2 (W)  
 Location as "NE/CNW/SW" or footage from lines CN/2 NW  
 Lease Owner Frank J. Black  
 Lease Name Faith Well No. 1-B  
 Office Address McPherson, Kansas  
 Character of Well (completed as Oil, Gas or Dry Hole) Oil  
 Date well completed 11-10 1954  
 Application for plugging filed 10-26 1961  
 Application for plugging approved 10-27 1961  
 Plugging commenced 10-30 1961  
 Plugging completed 11-2 1961  
 Reason for abandonment of well or producing formation Non-commercial

If a producing well is abandoned, date of last production 19  
 Was permission obtained from the Conservation Division or its agents before plugging was commenced? Yes

Name of Conservation Agent who supervised plugging of this well Cecil Jones  
 Producing formation \_\_\_\_\_ Depth to top \_\_\_\_\_ Bottom \_\_\_\_\_ Total Depth of Well 3228 Feet  
 Show depth and thickness of all water, oil and gas formations.

**OIL, GAS OR WATER RECORDS**

**CASING RECORD**

FORMATION	CONTENT	FROM	TO	SIZE	PUT IN	PULLED OUT
				8 5/8"	184'	None
				5 1/2"	3228'	2475'

Describe in detail the manner in which the well was plugged, indicating where the mud fluid was placed and the method or methods used in introducing it into the hole. If cement or other plugs were used, state the character of same and depth placed, from \_\_\_\_\_ feet to \_\_\_\_\_ feet for each plug set.

Filled with sand from 3228' to 3220' - dumped 5 sks cement - mudded hole to 190' - set 10' rock bridge - dumped 20 sks cement - mudded to 35' - set 10' rock bridge - dumped 8 sks cement to base of cellar

**RECEIVED**  
 STATE CORPORATION COMMISSION


NOV 28 1961

CONSERVATION DIVISION  
 Wichita, Kansas

(If additional description is necessary, use BACK of this sheet)  
 Name of Plugging Contractor R & D Casing Pulling Company License # 236  
 Address Box # 572, Hutchinson, Kansas

STATE OF KANSAS, COUNTY OF MCPHERSON, ss.  
Frank J. Black (owner or operator) of the above-described well, being first duly sworn on oath, says: That I have knowledge of the facts, statements, and matters herein contained and the log of the above-described well as filed and that the same are true and correct. So help me God.

(Signature) [Handwritten Signature]  
 (Address) \_\_\_\_\_



Subscribed and sworn to before me this 27th day of November, 1961

Jerry Peltzman  
 JERRY PELTZMAN Notary Public.

**INVOICED**

DATE 5/18/62  
 INV. NO. 5005-W

15-169-00783-00-00

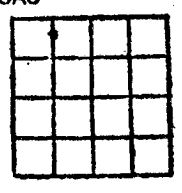
WELL LOG BUREAU—KANSAS GEOLOGICAL SOCIETY  
508 East Murdock, Wichita, Kansas

Company- STEARNS PETRO., INC.  
Farm- Faith No. 1-B

SEC. 19 T. 14 R. 2W  
C. N/2 N/2 NW

Total Depth. 3228'  
Comm. 10-29-54 Comp. 11-10-54  
Shot or Treated.  
Contractor. Stearns Petro., Inc.  
Issued. 2-19-55

County Saline KANSAS



CASING:  
8 5/8" 184.53'  
5 1/2" 105 jts. w/125 sx cem.

Elevation. 1224

Production. 50 bbls.

Figures indicate Bottom of Formations.

cellar	8
shale	120
lime-shale	900
shale-shells	1540
lime-shale	2050
lime	2255
lime-shale	2350
lime	2425
lime-shale	2802
lime-chert	2853
lime-shale	3010
shale	3050
lime-chert	3085
lime-brkn chert	3140
lime	3228
Total Depth	

TOPS: Scout	
Lansing	1990
Mississippi	2610
Hunton	3025
Maquo Dolomite	3205

**RECEIVED**  
STATE CORPORATION COMMISSION  
NOV 28 1961  
CONSERVATION DIVISION  
Wichita, Kansas