

15-169-00780-00-00

# WELL PLUGGING RECORD

STATE OF KANSAS  
STATE CORPORATION COMMISSION

Give All Information Completely  
Make Required Affidavit  
Mail or Deliver Report to:  
Conservation Division  
State Corporation Commission  
800 Bitting Building  
Wichita, Kansas

OR

## FORMATION PLUGGING RECORD

Strike out upper line  
when reporting plugging  
of formations.

Saline County. Sec. 19 Twp. 14 Rge. 2 (E) (W)

Location as "NE $\frac{1}{4}$ NW $\frac{1}{4}$ SW $\frac{1}{4}$ " or footage from lines. SE $\frac{1}{4}$  NE

Lease Owner Nelson Drilling Company

Lease Name Reynolds Well No. 1

Office Address 1014 Union National Bank Bldg.

Character of Well (completed as Oil, Gas or Dry Hole) Oil

Date well completed July 24 19 45

Application for plugging filed October 29 19 46

Application for plugging approved October 29 19 46

Plugging commenced November 12 19 46

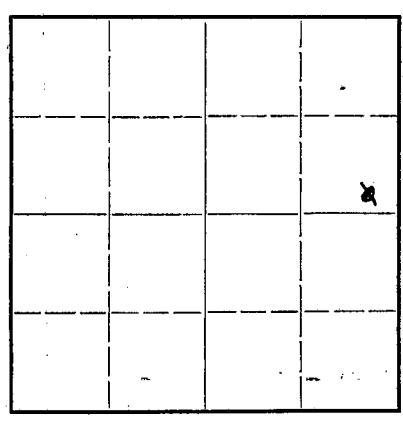
Plugging completed November 16 19 46

Reason for abandonment of well or producing formation Making lots of water and very little oil

If a producing well is abandoned; date of last production May 4 19 46

Was permission obtained from the Conservation Division or its agents before plugging was commenced? Yes

NORTH



Locate well correctly on above Section Plat

Name of Conservation Agent who supervised plugging of this well Ruel Durkee

Producing formation 3209 Viola Lime Depth to top..... Bottom..... Total Depth of Well 3225 Feet

Show depth and thickness of all water, oil and gas formations.

### OIL, GAS OR WATER RECORDS


### CASING RECORD

Formation	Content	From	To	Size	Put In	Pulled Out
				8 5/8	150	none
				5 1/2	3209	2520

Describe in detail the manner in which the well was plugged, indicating where the mud fluid was placed and the method or methods used in introducing it into the hole. If cement or other plugs were used, state the character of same and depth placed, from.....feet to.....feet for each plug set.

Filled hole full with rock from 3225 to 3312, dumped in six sacks cement. Finished filling hole full of heavy mud to within 150 ft. of top, then dumped in 15 sacks of cement. Finished filling hole full heavy mud to within 15 ft. of top and put in 5 sacks cement.

**PLUGGING**  
FILE 19-14R-2W  
BOOK PAGE 78 LINE 7




11-21-46

(If additional description is necessary, use BACK of this sheet)

Correspondence regarding this well should be addressed to Nelson Drilling Company  
Address 1014 Union National Bank Wichita, Kansas

STATE OF Kansas, COUNTY OF Sedgwick, ss.  
C. C. Nelson, partner (employee of owner) or (owner or operator) of the above-described well,  
being first duly sworn on oath, says: That I have knowledge of the facts, statements, and matters herein contained and the log of the above-described well as filed and that the same are true and correct. So help me God.

(Signature) C. C. Nelson



SUBSCRIBED AND SWORN to before me this 20<sup>th</sup> day of November, 19 46  
Esther Russell  
Notary Public.

My commission expires May 25, 1949

COMPANY: Nelson Drilling Company  
 CONTRACTOR: C. C. Nelson Drilling Company  
 FARM: Reynolds #1  
 LOCATION: Sec. 19-14-2W Saline County, Kansas  
 SEc NE  
 COMMENCED: July 10, 1945  
 COMPLETED: July 24, 1945  
 DEEPEINED: February 18, 1946 to February 23, 1946

0	to	150	Surface
150	to	315	Anhydrite
315	to	845	Shale and sandy lime
845	to	1580	Shale and shells
1580	to	2005	Lime and shale
2005	to	2500	Lime
2500	to	2620	Lime and shale
2620	to	2680	Lime and chat
2680	to	2760	Lime and chert
2760	to	2855	Lime and chat
2855	to	2900	Lime
2900	to	3020	Shale
3020	to	3060	White lime
3060	to	3085	Lime
3085	to	3105	Lime
3105	to	3209	Shale
3209	to	3213	Viola Lime --T.D. Rotary
3213	to	3218	Viola Lime--T.D. before deepened
3218	to	3225	Viola lime--T.D. after deepened
		3225	T.D.

Set 150 ft. of 8 5/8 inch surface pipe. Cemented with 90 sacks cement.

Set 3209 ft. of 5 1/2 inch casing. Cemented with 65 sacks cement.

Top of Viola lime 3209.

Chat 3213.

15-19-14-2W  
 78-7

