

15-169-00402-00-01


STATE OF KANSAS  
STATE CORPORATION COMMISSION

Form CP-4

Give All Information Completely  
Make Required Affidavit  
Mail or Deliver Report to:  
Conservation Division  
State Corporation Commission

WELL PLUGGING RECORD

P. O. Box 17027  
Wichita, Kansas 67217  
NORTH



Locate well correctly on above  
Section Plat

Saline County, Sec. 7 Twp. 14 Rge. 2 (E) (W)

Location as "NE/CNW/SW" or footage from lines SE NE SW

Lease Owner Raymond Oil Co., Inc.

Lease Name Jarvis #2 Well No.

Office Address Lyons, Kansas 67554

Character of Well (completed as Oil, Gas or Dry Hole)

Date well completed 19

Application for plugging filed 19

Application for plugging approved 19

Plugging commenced 2/27/73 19

Plugging completed 3/12/73 19

Reason for abandonment of well or producing formation depleted.

If a producing well is abandoned, date of last production 19

Was permission obtained from the Conservation Division or its agents before plugging was commenced? yes

Name of Conservation Agent who supervised plugging of this well Truan

Producing formation Depth to top Bottom Total Depth of Well 3176 Feet

Show depth and thickness of all water, oil and gas formations.

OIL, GAS OR WATER RECORDS

CASING RECORD

FORMATION	CONTENT	FROM	TO	SIZE	PUT IN	PULLED OUT
				8-5/8	150	none
				5 1/8"	3172 1/8	1863'

Describe in detail the manner in which the well was plugged, indicating where the mud fluid was placed and the method or methods used in introducing it into the hole. If cement or other plugs were used, state the character of same and depth placed, from feet to feet for each plug set.

Checked bottom, found bridge at 1920', tried to push bridge with 3" bailer, couldn't. Dumped 5 sacks cement, parted pipe, fished pipe and shot pipe at 1890', pulled 60 joints. Allied pumped 3 sacks hulls, 20 sacks gel and 90 sacks cement to plug well.

PLUGGING COMPLETE.

RECEIVED  
STATE CORPORATION COMMISSION

MAR 19 1973

CONSERVATION DIVISION  
Wichita, Kansas

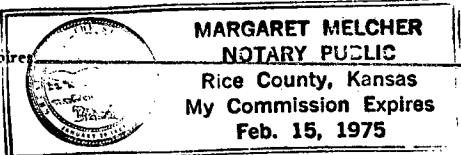
(If additional description is necessary, use BACK of this sheet)  
Name of Plugging Contractor KNIGHT CASING PULLING CO., INC.  
Address CHASE, KANSAS

STATE OF KANSAS, COUNTY OF RICE, ss.  
NOEL J. KNIGHT (employee of owner) or (owner or operator) of the above-described well, being first duly sworn on oath, says: That I have knowledge of the facts, statements, and matters herein contained and the log of the above-described well as filed and that the same are true and correct. So help me God.

(Signature) Noel Knight  
CHASE, KANSAS  
(Address)

SUBSCRIBED AND SWORN TO before me this 13th day of March, 1973

My commission expires



Margaret Melcher  
Notary Public.

WELL LOG BUREAU--KANSAS GEOLOGICAL SOCIETY  
 5 East Murdock, Wichita, Kansas

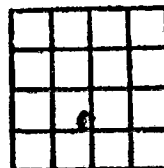
15-169-00402-00-01  
 COPY

Company- DON McKELLAR OIL EXPLORATIONS  
 Farm- Jarvis (Twin) No. 2

SEC. 7 T. 14 R. 2W  
 SE NE SW

Total Depth. 3176'  
 Comm. 8-17-62 Comp. 8-27-62  
 Shot or Treated.  
 Contractor. Blackstone Drilling, Inc.  
 Issued. 12-22-62

County Saline  
 KANSAS



CASING:  
 8 5/8" 150' cem w/110 sx.  
 5 1/2" 3172 1/2' cem w/75 sx.

Elevation. 1215' RB

Production. 25 BOPD & 30% WTR.

Figures indicate Bottom of Formations.

(Meas. taken from KB)

sand	55
lime	150
shale & lime	400
lime	575
shale & shells	800
shale & lime	1780
shale	2015
lime	2300
lime & shale	2628
lime & chert	2665
Mississippi	2810
lime & shale	2905
shale	2985
lime	3060
shale & lime	3176
Total Depth	

TOPS:	
Mississippi	2628
Hunton	2982
Maquoketa Shale	3101
Maquoketa Dolomite	3172

RECEIVED  
 STATE CORPORATION COMMISSION  
 FEB 13 1973  
 CONSERVATION DIVISION  
 Wichita, Kansas