




**KANSAS CORPORATION COMMISSION  
OIL & GAS CONSERVATION DIVISION  
CLOSURE OF SURFACE PIT**

Form CDP-4  
April 2004  
Form must be Typed

Operator Name: <b>Charter Energy, Inc.</b>	License Number: <b>9090</b>
Operator Address: <b>P.O.Box 252 Great Bend, KS 67530</b>	
Contact Person: <b>Steve Baize</b>	Phone Number: ( <b>620</b> ) <b>793 - 9090</b>
Permit Number (API No. if applicable): <b>15-195-20694 0001</b>	Lease Name & Well No.: <b>Honas "A" #2</b>
Type of Pit:  <input type="checkbox"/> Emergency Pit <input type="checkbox"/> Burn Pit  <input type="checkbox"/> Settling Pit <input type="checkbox"/> Drilling Pit  <input checked="" type="checkbox"/> Workover Pit <input type="checkbox"/> Haul-Off Pit	Pit Location (QQQQ):  NE    SW    NE    _____ Sec. <u>28</u> Twp. <u>11</u> R. <u>22</u> <input type="checkbox"/> East <input checked="" type="checkbox"/> West 1650 _____ Feet from <input checked="" type="checkbox"/> North / <input type="checkbox"/> South Line of Section 1650 _____ Feet from <input checked="" type="checkbox"/> East / <input type="checkbox"/> West Line of Section _____ <u>Trego</u> _____ County
Date of closure: <u>10-3-2007</u>	
Was an artificial liner used? <input type="checkbox"/> Yes <input checked="" type="checkbox"/> No	
If no, how were the sides and bottom sealed to prevent downward migration of the pit contents? <b>Pit was not used</b>	
Abandonment procedure of pit: <b>Put dirt back in hole</b>	
The undersigned hereby certifies that he / she is _____ <b>President</b> _____ for _____ <b>Charter Energy, Inc.</b> _____ (Co.), a duly authorized agent, that all information shown hereon is true and correct to the best of his /her knowledge and belief.	
 _____ Signature of Applicant or Agent	
Subscribed and sworn to me on this <u>10th</u> day of <u>October</u> , 2007	
 _____ Notary Public	
My Commission Expires: <u>2-17-2009</u>	
	

15-195-20694 0001

Mail to: KCC - Conservation Division, 130 S. Market - Room 2078, Wichita, Kansas 67202

**RECEIVED**  
KANSAS CORPORATION COMMISSION

**OCT 11 2007**

CONSERVATION DIVISION

Operator & Address: Chatter Energy Inc PO Box 252 Graft Bend, KS 67530-0252

Lic.# 9090 Contact Person: Steve Brize Phone # 620-793-9090

Lease Name & Well # Homes A-2 API # or Spud Date: 15-195-20694-00-01

Location: NESWNE 1/4 Sec: 28 Twp: 11 Rge: 22 B1 W County: Trego

\_\_\_\_\_ feet from the North / South Line, \_\_\_\_\_ feet from the East / West Line of \_\_\_\_\_ 1/4 section.

Purpose of Pit: Workover - clean out 4 1/2" Iij well Depth to Ground Water: \_\_\_\_\_

Nature of Fluids: Salt Water

Construction: Diat, Width: 6, Length: 12, Depth: 5 bbl capacity: 100

Liner Specifications: Plastic

This lease produces from the following formation(s): MAMMATION, LKC

Date of Verbal Permit: 10-2-07, KCC Agent: Hand

To save paperwork, copy this form after completion of the first 11 lines. Use copy for closure form.

Dates Pit Used: From \_\_\_\_\_ To \_\_\_\_\_ Date Water Hauled: \_\_\_\_\_

Proposed Closing Procedure / Actual Closure information: \_\_\_\_\_

Pit must be closed in \_\_\_\_\_ days. \_\_\_\_\_ (signature) \_\_\_\_\_ (date)  
..... KCC USE ONLY .....

Groundwater Sensitive Area YES ( ) NO ( ); Field Inspection Date: \_\_\_\_\_, Agent: \_\_\_\_\_

Chloride of Water in Pit: \_\_\_\_\_, Date Collected: \_\_\_\_\_

\_\_\_\_\_ feet to nearest Water Well. Depth of Water Well: \_\_\_\_\_, Application Tabulated

RECEIVED  
KANSAS CORPORATION COMMISSION  
OCT 03 2007  
CONSERVATION DIVISION  
WICHITA KS