

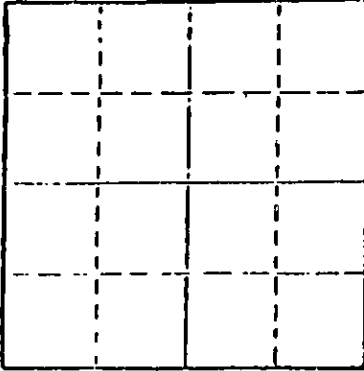
STATE OF KANSAS  
STATE CORPORATION COMMISSION

15/01-20206-0000

WELL PLUGGING RECORD

Give All Information Completely  
Make Required Affidavit  
Mail or Deliver Report to  
Conservation Division  
State Corporation Comm.  
245 North Water  
Wichita, KS 67202

Lane \_\_\_\_\_ County. Sec. 6 Twp. 17S Rge. 28W E/W  
Location as "NE/CNW $\frac{1}{4}$ /SW $\frac{1}{4}$ " or footage from lines \_\_\_\_\_  
C - SW SW  
Lease Owner Mull Drilling Co., Inc.  
Lease Name Gunther-Longwell #2 Well No. \_\_\_\_\_  
Office Address 221 No. Main, Suite 300, Wichita, Ks 67202  
Character of Well (Completed as Oil, Gas or Dry Hole) \_\_\_\_\_



Locate well correctly on above  
Section Plot

Date Well completed \_\_\_\_\_ 19\_\_\_\_  
Application for plugging filed \_\_\_\_\_ 19\_\_\_\_  
Application for plugging approved \_\_\_\_\_ 19\_\_\_\_  
Plugging commenced 9/26/80 \_\_\_\_\_ 19\_\_\_\_  
Plugging completed 9/26/80 \_\_\_\_\_ 19\_\_\_\_  
Reason for abandonment of well or producing formation  
Depleted

If a producing well is abandoned, date of last production \_\_\_\_\_ 19\_\_\_\_

Was permission obtained from the Conservation Division or its agents before plugging was commenced? Yes

Name of Conservation Agent who supervised plugging of this well Gilbert Balthazar  
Producing formation \_\_\_\_\_ Depth to top \_\_\_\_\_ Bottom \_\_\_\_\_ Total Depth of Well 4600'  
Show depth and thickness of all water, oil and gas formations.

OIL, GAS OR WATER RECORDS

CASING RECORD

FORMATION	CONTENT	FROM	TO	SIZE	PUT IN	PULLED OUT
				8-5/8	282'	None
				5-1/2	4598	2713'

Describe in detail the manner in which the well was plugged, indicating where the mud fluid was placed and the method or methods used in introducing it into the hold. If cement or other plugs were used, state the character of same and depth placed, from \_\_\_\_\_ feet to \_\_\_\_\_ feet for each plug set.

Pumped 4 sacks hulls, 130 sacks cement 50/50 pos and 8% salt

Plugging complete

RECEIVED

STATE CORPORATION COMMISSION

OCT - 1 1980

CONSERVATION DIVISION  
Wichita, Kansas

(If additional description is necessary, use BACK of this sheet)

Name of Plugging Contractor KELSO CASING PULLING  
CHASE, KANSAS

STATE OF Kansas COUNTY OF Rice, ss.  
R. Darrell Kelso (employee of owner) or (owner or operator)

of the above-described well, being first duly sworn on oath, says: That I have knowledge of the facts, statements, and matters herein contained and the log of the above-described well as filed and that the same are true and correct. So help me God.


(Signature) \_\_\_\_\_

Chase, Kansas

(Address)

SUBSCRIBED AND SWORN TO before me this 29th day of September, 1980

My commission expires August 29, 1984



Notary Public.

WELL LOG  
Gunther-Longwell #2  
C SW SW 6-17S-28W  
Lane County, Kansas

15-101-20266-0000

Name of Operator: Mull Drilling Co., Inc.  
415 Page Court, 220 W. Douglas  
Wichita, Kansas 67202

Date Completed: January 21, 1977


FROM	TO	
0	150	Sand
150	230	Sand and shale
230	480	Shale
480	1235	Sand and shale
1235	2340	Shale
2340	3435	Lime and shale
3435	3550	Lime
3550	3685	Lime and shale
3685	3825	Lime
3825	4215	Lime and shale
4215	4450	Lime
4450	4510	Lime and shale
4510	4600	Lime
4600		Total Depth

RECEIVED  
STATE CORPORATION COMMISSION  
AUG 13 1980  
CONSERVATION DIVISION  
Wichita, Kansas

STATE OF KANSAS

COUNTY OF BARTON ss

George E. Miller, Jr., President of Blue Goose Drilling Co., Inc.  
being first duly sworn on oath says: That I have knowledge of the facts, statements  
and matters herein contained and the log of the above described well as filed  
and that the same are true and correct.

  
George E. Miller, Jr.

Subscribed and sworn before me this 25th day of January, 1977.

  
Notary Public Barton County

My Commission Expires 7-10-77

