

STATE OF KANSAS
STATE CORPORATION COMMISSION

Give All Information Completely
Make Required Affidavit
Mail or Deliver Report to:
Conservation Division
State Corporation Commission
212 No. Market
Wichita, Kansas

15-171-20024-00-00 Form CP-4
WELL PLUGGING RECORD

Scott County, Sec. 26 Twp. 19S Rge. (E) 33 (W)

Location as "NE/CNW/SW" or footage from lines C NW SW

Lease Owner Yucca Petroleum Company

Lease Name Smith Well No. 11

Office Address P. O. Box 3585, Amarillo, Texas 79105

Character of Well (completed as Oil, Gas or Dry Hole) Dry Hole

Date well completed September 19 19 69

Application for plugging filed September 19 19 69

Application for plugging approved September 19 19 69


Plugging commenced September 19 19 69

Plugging completed September 19 19 69

Reason for abandonment of well or producing formation Dry Hole

If a producing well is abandoned, date of last production _____ 19 _____

Was permission obtained from the Conservation Division or its agents before plugging was commenced? Yes



Locate well correctly on above Section Plat

Name of Conservation Agent who supervised plugging of this well W. L. Nichols, Morland, Kansas

Producing formation _____ Depth to top _____ Bottom _____ Total Depth of Well 4700 Feet

Show depth and thickness of all water, oil and gas formations.

OIL, GAS OR WATER RECORDS

CASING RECORD

FORMATION	CONTENT	FROM	TO	SIZE	PUT IN	PULLED OUT
				8 5/8"	402'	none

Describe in detail the manner in which the well was plugged, indicating where the mud fluid was placed and the method or methods used in introducing it into the hole. If cement or other plugs were used, state the character of same and depth placed, from _____ feet to _____ feet for each plug set.

Plugged @ 4650 to 4550 w/ 25 sacks cement


Plugged @ 4250 to 4000 w/ 55 sacks

Plugged @ 950 to 750 with 55 sacks

Plugged @ 402 w/ 20 sacks

Plugged @ 40 w/ 1/2 sack hulls & 10 sacks

165 sacks w/ 6% Gel.



(If additional description is necessary, use BACK of this sheet)

Name of Plugging Contractor Leben Drilling, Inc.

Address Box 486, Great Bend, Kansas

STATE OF KANSAS, COUNTY OF BARTON, ss.

Leslie Kite (employee of owner) or (owner or operator) of the above-described


well, being first duly sworn on oath, says: That I have knowledge of the facts, statements, and matters herein contained and the log of the above-described well as filed and that the same are true and correct. So help me God.

(Signature) Leslie Kite

Box 486, Great Bend, Kansas (Address)

Subscribed and sworn to before me this 24th day of September, 19 69

My commission expires April 1, 1971
Ulanda Nichols Notary Public.



15-171-20024-00-00

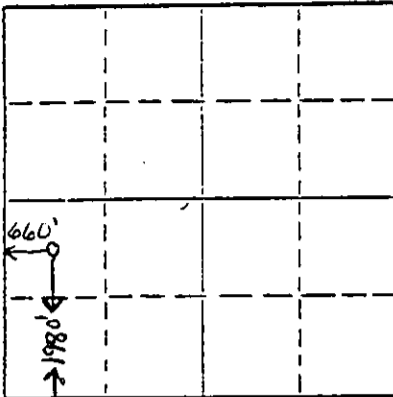
Give All Information Completely
Make Required Affidavit
Mail or Deliver Report to:
Conservation Division
State Corporation Commission
212 No. Market
Wichita, Kansas

WELL PLUGGING RECORD

Scott County, Sec. 26 Twp. 19S Rge. 33W (E) (W)

Location as "NE/CNWxSWx" or footage from lines C. NW SW
Lease Owner Yucca Petroleum Co.
Lease Name SMITH Well No. 11
Office Address P. O. Box 2585, Amarillo, Texas 79105
Character of Well (completed as Oil, Gas or Dry Hole) Dry Hole
Date well completed September 17 19 69
Application for plugging filed September 19 19 69
Application for plugging approved September 19 19 69
Plugging commenced September 19 19 69
Plugging completed September 19 19 69
Reason for abandonment of well or producing formation Dry Hole

NORTH



Locate well correctly on above Section Plat

If a producing well is abandoned, date of last production --- 19 ---
Was permission obtained from the Conservation Division or its agents before plugging was commenced? Yes

Name of Conservation Agent who supervised plugging of this well W. L. Nichols
Producing formation None Depth to top --- Bottom --- Total Depth of Well 4700 Feet
Show depth and thickness of all water, oil and gas formations.

OIL, GAS OR WATER RECORDS

CASING RECORD

FORMATION	CONTENT	FROM	TO	SIZE	PUT IN	PULLED OUT
Surface Sands	Fresh Water	70	230	8-5/8"	402	None
Kansas City	Salt Water	4106	4124	None	--	--

Describe in detail the manner in which the well was plugged, indicating where the mud fluid was placed and the method or methods used in introducing it into the hole. If cement or other plugs were used, state the character of same and depth placed, from see below feet to --- feet for each plug set.

Ran open end drill pipe and sopped 165sx of 65% cement - 35% Pozmix, average weight 13.6#/gal. as follows:
4550'-4650' - 25 sx. (Cherokee & Miss.)
4000'-4250' - 55 sx. (Kansas City)
700'- 950' - 55 sx. (Dakota Sand)
325' -402' - 20 sx. (Across 8-5/8" casing)
0' - 40' - 10 sx. (Top 8-5/8" casing)

RECEIVED
STATE CORPORATION COMMISSION
SEP 24 1969
CONSERVATION DIVISION
Wichita, Kansas

(If additional description is necessary, use BACK of this sheet)

Name of Plugging Contractor Leben Drilling, Inc.
Address Box 486, Great Bend, Kansas

STATE OF TEXAS, COUNTY OF POTTER, ss.
Eddie C. Podzemny, Jr. (employee of owner) or (owner or operator) of the above-described well, being first duly sworn on oath, says: That I have knowledge of the facts, statements, and matters herein contained and the log of the above-described well as filed and that the same are true and correct. So help me God.

(Signature) Eddie C. Podzemny, Jr.
P. O. Box 2585, Amarillo, Texas 79105
(Address)

SUBSCRIBED AND SWORN TO before me this 22 day of September, 19 69

My commission expires 6-1-76
Karen Sue Becker Notary Public.

