

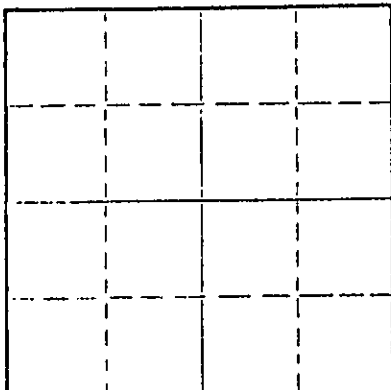
15-171-20035-00-00

STATE OF KANSAS
STATE CORPORATION COMMISSION

Form CP-4

Give All Information Completely
Make Required Affidavit
Mail or Deliver Report to:
Conservation Division
State Corporation Commission
P. O. BOX 17027
Wichita, Kansas 67217
NORTH

WELL PLUGGING RECORD



Locate well correctly on above
Section Plat

Scott County, Sec. 30 Twp. 19S Rge. 34W (E) (W)
Location as "NE/CNW/SE" or footage from lines SW SE SE
Lease Owner Thunderbird Drilling, Inc.
Lease Name Lehman 'E' Well No. 1
Office Address 4328 E. Kellogg, Wichita, Kansas
Character of Well (completed as Oil, Gas or Dry Hole) Dry Hole
Date well completed 3-9-72 19
Application for plugging filed 3-9-72 19
Application for plugging approved 3-9-72 19
Plugging commenced 3-9-72 19
Plugging completed 3-9-72 19
Reason for abandonment of well or producing formation commercial quantities of oil not found
If a producing well is abandoned, date of last production 19
Was permission obtained from the Conservation Division or its agents before plugging was commenced? yes

Name of Conservation Agent who supervised plugging of this well Ed Faves - Sublett, Kansas
Producing formation _____ Depth to top _____ Bottom _____ Total Depth of Well 5038 Feet
Show depth and thickness of all water, oil and gas formations.

OIL, GAS OR WATER RECORDS

CASING RECORD

FORMATION	CONTENT	FROM	TO	SIZE	PUT IN	PULLED OUT
				8 5/8	418'	

Describe in detail the manner in which the well was plugged, indicating where the mud fluid was placed and the method or methods used in introducing it into the hole. If cement or other plugs were used, state the character of same and depth placed, from _____ feet to _____ feet for each plug set.


Plugged w/ 300 cu. ft. @ 900'
" 100 cu. ft. @ 435'
" 10 cu. ft. @ 40' (solid bridge)

RECEIVED
STATE CORPORATION COMMISSION
MAR 14 1972
CONSERVATION DIVISION
Wichita, Kansas

(If additional description is necessary, use BACK of this sheet)
Name of Plugging Contractor Rains & Williamson Oil Co., Inc.
Address 435 Page Court, 220 West Douglas, Wichita, Kansas 67202

STATE OF Kansas, COUNTY OF Sedgwick, ss.
Wilson Rains, Pres. of Rains & Williamson Oil Co., Inc. (employed by owner) or (owner or operator) of the above-described well, being first duly sworn on oath, says: That I have knowledge of the facts, statements, and matters herein contained and the log of the above-described well as filed and that the same are true and correct. So help me God.

(Signature) Wilson Rains
435 Page Court, 220 W. Douglas, Wichita, Kansas
(Address)



My commission expires October 4, 1975
to before me this 13 day of March, 1972
Juanita M. Green
Notary Public.

WELL LOG

15-171-20035-00-00

COMPANY Thunderbird Drilling, Inc.

SEC. 30 T. 19S R. 34W
LOC. SW SE SE

FARM Lehman 'E' NO. 1


RIG. NO. 2

TOTAL DEPTH 5039

COMM. 2-26-72

COMP. 3-9-72

COUNTY Scott
KANSAS



CONTRACTOR Rains & Williamson Oil Co., Inc.

CASING

20	10
15	8 5/8" @ 418' w/ 300 sx., 3% cc.
12	6
13	5

ELEVATION

PRODUCTION

FIGURES INDICATE BOTTOM OF FORMATIONS

Sand and Shale	1800
Shale and Red Bed	2115
Lime and Shale	2465
Anhydrite	2333
Lime and Shale	2660
Shale and Lime	3052
Lime and Shale	3793
Lime	4090
Lime and Sand	4195
Lime	5039
Rotary Total Depth	5039

RECEIVED
STATE CORPORATION COMMISSION
MAR 14 1972
CONSERVATION DIVISION
Wichita, Kansas

State of Kansas }
County of Sedgwick } ss:

I, Wilson Rains, President of the Rains & Williamson Oil Co., Inc.

upon oath state that the above and foregoing is a true and correct copy of the log of the Lehman 'E' #1 well.

Wilson Rains
Wilson Rains

Subscribed and sworn to before me this 13th day of March 19 72

My Commission Expires: October 4, 1975

Juanita M. Green
NOTARY PUBLIC
Juanita M. Green

