

15-171-20032-00-00

STATE OF KANSAS  
STATE CORPORATION COMMISSION

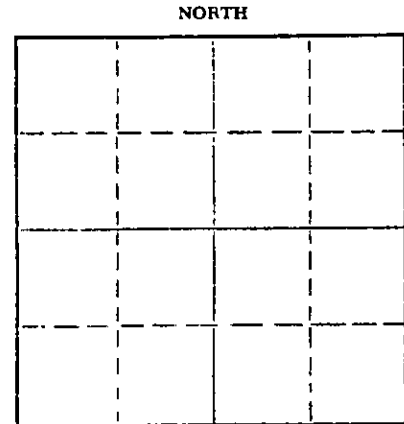
Form CP-4

Give All Information Completely  
Make Required Affidavit  
Mail or Deliver Report to:  
Conservation Division  
State Corporation Commission  
212 No. Market  
Wichita, Kansas 67202

WELL PLUGGING RECORD

Location as "NE/CNW&SW" or footage from lines Scott County. Sec. 28 Twp. 19S Rge. (E) 34 (W) C NW SW  
Lease Owner Thunderbird Drilling, Inc.  
Lease Name Minnix Well No. 1  
Office Address 4328 East Kellogg, Wichita, Kansas  
Character of Well (completed as Oil, Gas or Dry Hole) Dry Hole  
Date well completed December 8, 19 71  
Application for plugging filed 19  
Application for plugging approved 19  
Plugging commenced December 8, 19 71  
Plugging completed December 8, 19 71  
Reason for abandonment of well or producing formation Dry Hole

If a producing well is abandoned, date of last production 19  
Was permission obtained from the Conservation Division or its agents before plugging was commenced? Yes (W. L. Nichols of Morland)



Locate well correctly on above Section Plat

Name of Conservation Agent who supervised plugging of this well \_\_\_\_\_  
Producing formation \_\_\_\_\_ Depth to top \_\_\_\_\_ Bottom \_\_\_\_\_ Total Depth of Well 5025 Feet  
Show depth and thickness of all water, oil and gas formations.

OIL, GAS OR WATER RECORDS

CASING RECORD

FORMATION	CONTENT	FROM	TO	SIZE	PUT IN	PULLED OUT
	Surface	0	414'	8-5/8"	414'	----
	Casing					

Describe in detail the manner in which the well was plugged, indicating where the mud fluid was placed and the method or methods used in introducing it into the hole. If cement or other plugs were used, state the character of same and depth placed, from \_\_\_\_\_ feet to \_\_\_\_\_ feet for each plug set.

Heavy Mud from Total Depth to 950 Feet,  
Plug and 110 sax Cement; Mud to 435 Feet,  
Plug and 30 sax Cement; Mud to 40 Feet,  
Plug and 10 sax Cement to Base of Cellar;  
2 sax Cement in Rat Hole. Job Completed  
@ 3:30 P.M. 12/8/71 by Globe.


RECEIVED  
STATE CORPORATION COMMISSION  
DEC 15 1971  
CONSERVATION DIVISION  
Wichita, Kansas

(If additional description is necessary, use BACK of this sheet)  
Name of Plugging Contractor Globe Oilwell Cementing, Inc.  
Address P. O. Nox 628, Great Bend, Kansas

STATE OF KANSAS COUNTY OF SEDGWICK, ss.  
Clarence Michael of Sage Drilling Co (employer of owner) or (owner or operator) of the above described well being first duly sworn on oath, says: That I have knowledge of the facts, statements, and matters herein contained and the log of the above described well as filed and that the same are true and correct. So help me God.

(Signature) Clarence Michael  
500 Bitting Bldg., Wichita, Kansas  
(Address)

SUBSCRIBED AND SWORN to before me this 14th day of December 19 71  
Louise K. Whitted  
My commission expires November 26, 1974.  
Louise K. Whitted - Notary Public.



DRILLERS LOG

MINNIX NO. 1

CASING RECORD:	OPERATOR:	Thunderbird Drlg., Inc.	DESCRIPTION:
8-5/8" @ 414'	CONTRACTOR:	Sage Drilling Co., Inc.	C NW SW
w/300 sax cement	COMMENCED:	November 23, 1971	Sec. 28-19S-34W
TOTAL DEPTH:	COMPLETED:	December 8, 1971	Scott Co., Kansas
5025'			ELEVATION: 3109KB


<u>FORMATION</u>	<u>FROM</u>	<u>TO</u>	<u>REMARKS</u>
Top Soil, Sand & Blue Clay	0	312	
Blue Shale	312	417	
Shells & Shale	417	837	
Shale	837	1580	
Sand & Shale	1580	2025	
Lime & Shale	2025	2319	
Anhydrite	2319	2340	
Lime & Shale	2340	2880	
Lime	2880	5025	D&A

RECEIVED  
STATE CORPORATION COMMISSION  
DEC 15 1971  
CONSERVATION DIVISION  
Wichita, Kansas

I certify that this is a true and correct copy of the above log to the best of my knowledge.

SAGE DRILLING CO., INC.

By Clarence Michael  
Clarence Michael



Subscribed and sworn to before me this 14th day of December, 1971.

Louise K. Whitted  
Louise K. Whitted, Notary Public

My commission expires:  
November 26, 1974.