


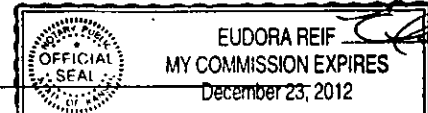
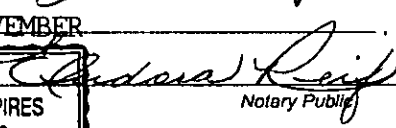
KANSAS CORPORATION COMMISSION
OIL & GAS CONSERVATION DIVISION

Form CDP-5
August 2008
Form must be Typed

EXPLORATION & PRODUCTION WASTE TRANSFER

Operator Name: <u>REIF OIL & GAS CO., LLC</u>		License Number: <u>33530</u>
Operator Address: <u>P O BOX 298 HOISINGTON, KS 67544</u>		
Contact Person: <u>DON J REIF</u>		Phone Number: <u>(620) 786-6798</u>
Permit Number (API No. if applicable): <u>15 145-21651-00-00</u>		Lease Name: <u>CARR # 1</u>
Source of Waste:		Well Number: <u># 1</u>
<input type="checkbox"/> Emergency Pit <input type="checkbox"/> Dike <input type="checkbox"/> Workover Pit <input type="checkbox"/> Settling Pit <input type="checkbox"/> Burn Pit <input checked="" type="checkbox"/> Drilling Pit <input type="checkbox"/> Steel Pit <input type="checkbox"/> Haul-off Pit <input type="checkbox"/> <input type="checkbox"/> Spill / Escape		Source Location (QQQQ): <u>NE NE - SW - NW</u> Sec. <u>1</u> Twp. <u>21</u> R. <u>16</u> <input type="checkbox"/> East <input checked="" type="checkbox"/> West <u>1450</u> Feet from <input checked="" type="checkbox"/> North / <input type="checkbox"/> South Line of Section <u>1290</u> Feet from <input type="checkbox"/> East / <input checked="" type="checkbox"/> West Line of Section <u>PAWNEE</u> County
Type of waste to be disposed: <input checked="" type="checkbox"/> Fluid <input type="checkbox"/> Soil <input checked="" type="checkbox"/> Mud / Cuttings <input type="checkbox"/> Other: _____		
Amount of waste: <u>3</u> No. of loads <u>240</u> Barrels _____ Tons _____ YDS		
Destination of waste: <input type="checkbox"/> Reserve Pit <input type="checkbox"/> Haul Off Pit <input checked="" type="checkbox"/> Disposal Well <input type="checkbox"/> Lease Road <input type="checkbox"/> Dike / Berm <input type="checkbox"/> Other: _____		
If waste is transferred to another reserve pit, is the lease active? <input type="checkbox"/> Yes <input type="checkbox"/> No <u>N/A</u>		
Location of waste disposal:		Date of Waste Transfer: <u>9-16-11</u>
Operator Name: <u>PAUL'S OILFIELD SERVICE</u>		License No.: <u>31085</u>
Lease Name: <u>DEPMAN SWD</u>		Sec. <u>34</u> Twp. <u>21</u> R. <u>16</u> <input type="checkbox"/> East <input checked="" type="checkbox"/> West
Docket No./API No.: <u>DO 3589.0</u>		County: <u>PAWNEE CO</u>
Comments: <p style="text-align: center;"><u>ALSO IN MILLER # 1SWD</u> <u>DOCKET 21324</u></p>		

RECEIVED
NOV 29 2011
KCC WICHITA

The undersigned hereby certifies that he / she is <u>PRESIDENT</u>	
for <u>REIF OIL & GAS CO., LLC</u> (Co.), a duly authorized agent, that all information shown hereon is true and correct to the best of his / her knowledge and belief.	
 DONALD J REIF Agent Signature	
Subscribed and sworn to before me on this <u>23</u> day of <u>NOVEMBER</u> , 2011	
 EUDORA REIF MY COMMISSION EXPIRES December 23, 2012	 Notary Public
My Commission Expires: _____	