

15-169-20019-00-00

STATE OF KANSAS
STATE CORPORATION COMMISSION

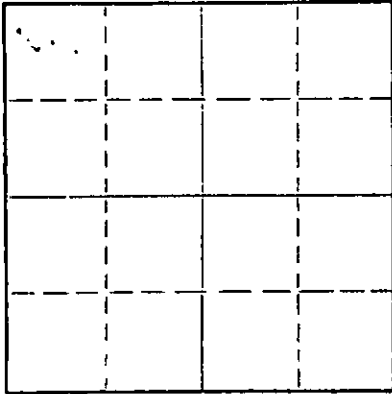
Form CP-4

Give All Information Completely
Make Required Affidavit
Mail or Deliver Report to:
Conservation Division
State Corporation Commission
212 No. Market
Wichita, Kansas

WELL PLUGGING RECORD

Saline County. Sec. 11 Twp. 15 Rge. 2 XXXXXX (W)
Location as "NE/CNW&SW&" or footage from lines E/2 NW/4 SW/4
Lease Owner Cloud Drillers
Lease Name Kruger Well No. 1
Office Address 132 E. 10th. St., Concordia, Kansas - 66901
Character of Well (completed as Oil, Gas or Dry Hole) Dry
Date well completed June 24, 1968
Application for plugging filed 19
Application for plugging approved 19
Plugging commenced 19
Plugging completed June 24, 1968
Reason for abandonment of well or producing formation Hole dry

NORTH a



Locate well correctly on above
Section Plat

If a producing well is abandoned, date of last production 19
Was permission obtained from the Conservation Division or its agents before plugging was commenced? Yes

Name of Conservation Agent who supervised plugging of this well Gilbert J. Toman
Producing formation _____ Depth to top _____ Bottom _____ Total Depth of Well 295 Feet
Show depth and thickness of all water, oil and gas formations.

OIL, GAS OR WATER RECORDS

CASING RECORD

FORMATION	CONTENT	FROM	TO	SIZE	PUT IN	PULLED OUT
Clay		0	30	8 5/8"	30'	None
Lime		30	60	8 5/8"	30'	None
Blue shale		60	105	8 5/8"	45'	None

Describe in detail the manner in which the well was plugged, indicating where the mud fluid was placed and the method or methods used in introducing it into the hole. If cement or other plugs were used, state the character of same and depth placed, from _____ feet to _____ feet for each plug set.

Filled hole with mud to 100 ft., set plug and put in 25 sacks cement. Filled with mud to 40 ft., set plug and put in 10 sacks cement. Two sacks in rathole. Plugging job completed at 4:00 P.M., June 24, 1968, By Gilbert J. Toman, Holyrood, Kansas, State Plugger.

RECEIVED
STATE CORPORATION COMMISSION
JUL 9 1968
CONSERVATION DIVISION
Wichita, Kansas

07-09-1968

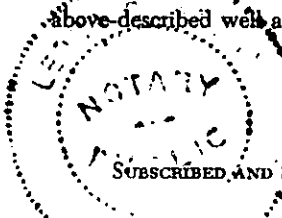
Name of Plugging Contractor BLACKSTONE DRILLING, INC.
Address Box # 455, McPherson, Kansas - 67460

STATE OF KANSAS COUNTY OF CLOUD ss. Vernon L. Nelson

Vernon L. Nelson (employee of owner) or (owner or operator) of the above-described well, being first duly sworn on oath, says: That I have knowledge of the facts, statements, and matters herein contained and the log of the above-described well as filed and that the same are true and correct. So help me God. CLOUD DRILLERS


(Signature) _____ by Vernon L. Nelson
132 East 10th. St., Concordia, Kansas-66901
(Address)

SUBSCRIBED AND SWORN TO before me this 27th day of June, 1968



Donald C. Brown
Notary Public.

My commission expires Feb. 5, 1968



15-169-20019-00-00

Blackstone Drilling, Inc.

Box 455 • 523 West Kansas • Phone CH 1-1250

McPHERSON • KANSAS
67460

June 26, 1968

COMPANY: CLOUD DRILLERS
CONTRACTOR: BLACKSTONE DRILLING, INC.
FARM: KRUGER #1
LOCATION: E/2 NW/4 SW/4, Sec. 11-18-20,
Saline County, Kansas
COMMENCED: June 20, 1968
COMPLETED: June 24, 1968
ELEVATION: 1922 M.S.

0	to	30	Clay
30	to	60	Line
60	to	100	Blue Shale
100	to	110	Line & Shale
110	to	725	Shale & Line
725	to	1010	Line & Shale
1010	to	1075	Shale & Line
1075	to	1707	Line & Shale
1707	to	1975	Line
1975	to	2101	Shale & Line
2101	to	2050	Kansas City
2050	to	2707	Shale & Line
2707	to	2706	Mississippi
		2700	T. D.

RECEIVED
 STATE COMMISSION
 CONSERVATION DIVISION
 SEP 2 1968
 Wichita, Kansas
 09-03-1968

Cut 1 1/4 in. hole to 100 ft. and run 100 ft. of 3 5/8 in. O.D. casing and cemented on bottom at 100 ft. with 20 sacks cement. Plug down at 3:00 P.M., June 20, 1968. Cut 7 7/8 in. hole to 1700. Hole dry and abandoned. Filled hole with mud to 100 ft, set plug and put in 25 sacks cement. Filled with mud to 40 ft., set plug and put in 10 sacks cement. No sacks in tubular. Plugging completed at 4:00 P.M., by Gilbert Tamm, Hollywood, State Plumber, on June 24, 1968.

TOPS: Kansas City - 2101' Mississippi - 2707'

Measurements taken from M.S.

CERTIFICATE

I, E. J. Plouffe, President of Blackstone Drilling, Inc. do hereby certify that the above and foregoing is a true and correct copy of log on your Kruger #1, located on the E/2 NW/4 SW/4 of Sec. 11-18-20, Saline County, Kansas as reflected by the files of Blackstone Drilling, Inc.

E. J. Plouffe
 E. J. Plouffe, President

Subscribed and sworn to before me as a Notary Public in and for McPherson County, Kansas this 25th day of June, 1968.

Ruth McVay
 Ruth McVay - Notary Public



Expires: December 12, 1969.