

15-149-20022-00-00

STATE OF KANSAS  
STATE CORPORATION COMMISSION

Form CP-4

Give All Information Completely  
Make Required Affidavit  
Mail or Deliver Report to:  
Conservation Division  
State Corporation Commission  
212 No. Market  
Wichita, Kansas

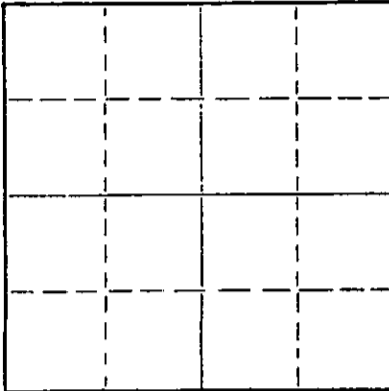
WELL PLUGGING RECORD

Saline

County. Sec. 25 Twp. 15S Rge. 2 (E) (W) X

Location as "NE/CNW&SW%" or footage from lines SE SE NW/4  
Lease Owner Alpine Oil Co., Inc.  
Lease Name Andreen Well No. #1  
Office Address 800 Bitting, Wichita, Kansas 67202  
Character of Well (completed as Oil, Gas or Dry Hole) Dry  
Date well completed September 17 19 68  
Application for plugging filed September 17 19 68  
Application for plugging approved 19  
Plugging commenced 19  
Plugging completed September 17 19 68  
Reason for abandonment of well or producing formation Dry

NORTH



Locate well correctly on above  
Section Plat

If a producing well is abandoned, date of last production 19  
Was permission obtained from the Conservation Division or its agents before plugging was commenced? yes Gil Toman, Holyrood, Kansas

Name of Conservation Agent who supervised plugging of this well Gil Toman, Holyrood, Kansas  
Producing formation Depth to top Bottom Total Depth of Well 2800 Feet  
Show depth and thickness of all water, oil and gas formations.

OIL, GAS OR WATER RECORDS

CASING RECORD

FORMATION	CONTENT	FROM	TO	SIZE	PUT IN	PULLED OUT
Shale		0	80	8 5/8	80'	None
Lime		80	103	8 5/8	120	none

Describe in detail the manner in which the well was plugged, indicating where the mud fluid was placed and the method or methods used in introducing it into the hole. If cement or other plugs were used, state the character of same and depth placed, from feet to feet for each plug set.

Filled hole with mud to 100 ft. Set plug and put in 30 sacks cement to top. Plugging job completed at 12 noon, September 17, 1968, by Gil Toman, Holyrood, Kansas, State Pluggger.

RECEIVED  
STATE CORPORATION COMMISSION  
SEP 20 1968  
CONSERVATION DIVISION  
Wichita, Kansas

09-20-1968

(If additional description is necessary, use BACK of this sheet)

Name of Plugging Contractor Blackstone Drilling, Inc.  
Address Box 455, McPherson, Kansas 67460


STATE OF Sedgwick COUNTY OF Kansas, ss.  
Alpine Oil Co., Inc. (employee of owner) or (owner or operator) of the above-described well, being first duly sworn on oath, says: That I have knowledge of the facts, statements, and matters herein contained and the log of the above-described well as filed and that the same are true and correct. So help me God.


(Signature) Dwight J. Wilson  
800 Bitting, Wichita, Kansas 67202  
(Address)

SUBSCRIBED AND SWORN to before me this 20th day of September, 19 68

My commission Expires December 31, 1968

Evelyn Wanko Notary Public.





15-169-21022-00-00

# Blackstone Drilling, Inc.

Box 455 • 523 West Kansas • Phone CH 1-1250

McPHERSON • KANSAS  
67460

September 18, 1968

COMPANY: ALPINE OIL COMPANY, INC.  
 CONTRACTOR: BLACKSTONE DRILLING, INC.  
 FARM: ANDREEN #1  
 LOCATION: SE SE NW Sec. 25-15S-2W,  
 Saline County, Kansas.  
 COMMENCED: September 12, 1968  
 COMPLETED: September 17, 1968  
 ELEVATION: 1318 D.F.


0	to	80	Shale
80	to	103	Lime
103	to	515	Shale & Lime
515	to	1615	Lime & Shale
1615	to	1845	Lime
1845	to	2095	Shale & Lime
2095	to	2420	Lime
2420	to	2557	Lime & Shale
2557	to	2745	Shale & Lime
2745	to	2800	Mississippi
		2800	T.D.

Cut 12 1/4 in. hole to 103 ft. and run 120 ft. of 8 5/8 surface pipe and cemented with 100 sacks cement at 103 ft. Plug down at 3:30 P.M., September 12, 1968. Run DST #1 2785 to 2745, recovered 10 oil cut mud on bottom. DST #2, 2745-2760, recovered 660 ft. water. Hole dry and abandoned. Hole filled with mud to 100 ft. Set plug and filled pipe with 30 sacks cement to top. Plugging job completed 12 Noon, September 17, 1968, by Gil Toman, Holyrood, Kansas, State Plugger.


TOPS: Brown Lime - 2027' Kansas City - 2092' Mississippi - 2745'

Measurements taken from D. F.


I, H. J. Plouffe, president of Blackstone Drilling, Inc. do hereby certify that the above and foregoing is a true and correct copy of log on your Andreen #1, located on the SE SE NW/4 of Sec. 25-15S-2W, Saline County, Kansas, as reflected by the files of BLACKSTONE DRILLING, INC.

  
 H. J. Plouffe, President

Subscribed and sworn to before me a Notary Public in and for McPherson County, Kansas this 17 day of September, 1968.

  
 Ellen Bates, Notary Public

My Commission Expires: March 14, 1971.



RECEIVED  
 STATE CORPORATION COMMISSION  
 SEP 20 1968  
 CONSERVATION DIVISION  
 Wichita, Kansas

09-20-1968