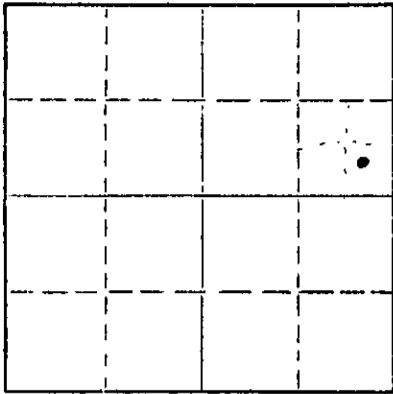


Give All Information Completely
Make Required Affidavit
Mail or Deliver Report to:
Conservation Division
State Corporation Commission

P. O. Box 17027
Wichita, Kansas 67217
NORTH

WELL PLUGGING RECORD



Locate well correctly on above Section Plat

Saline County, Sec. 36 Twp. 15 Rge. 2 ~~XXX~~ (W)
Location as "NE/CNWxSWx" or footage from lines 150' NL & 150' WL SE SE NE 36-15-2W
Lease Owner Dale Reese Oil Company
Lease Name Bowell Well No. 1
Office Address 415 E. Prescott, Salina, Kansas 67401
Character of Well (completed as Oil, Gas or Dry Hole) Dry
Date well completed November 10, 1975
Application for plugging filed 19
Application for plugging approved 19
Plugging commenced 19
Plugging completed November 10, 1975
Reason for abandonment of well or producing formation Dry Hole

If a producing well is abandoned, date of last production 19
Was permission obtained from the Conservation Division or its agents before plugging was commenced? Yes

Name of Conservation Agent who supervised plugging of this well Hugh Scott
Producing formation _____ Depth to top _____ Bottom _____ Total Depth of Well _____ Feet
Show depth and thickness of all water, oil and gas formations.

OIL, GAS OR WATER RECORDS

CASING RECORD

FORMATION	CONTENT	FROM	TO	SIZE	PUT IN	PULLED OUT
Clay		0	30'	8 5/8"	30'	None
Blue Shale		30'	104	8 5/8"	74'	None

Describe in detail the manner in which the well was plugged, indicating where the mud fluid was placed and the method or methods used in introducing it into the hole. If cement or other plugs were used, state the character of same and depth placed, from _____ feet to _____ feet for each plug set.

Filled with mud to 120' and put in 25 sacks of cement. Filled with mud to 40' and put in 10 sacks of cement, 2 sacks in rathole. Plugging completed at 11:00 P. M., November 10, 1975. Plugging completed by State Pluggger, Hugh Scott, McPherson, Ks.

RECEIVED
STATE CORPORATION COMMISSION
NOV 13 1975
11-13-1975
CONSERVATION DIVISION
Wichita, Kansas


Name of Plugging Contractor Blackstone Drilling, Inc. (If additional description is necessary, use BACK of this sheet)
Address Box 455, McPherson, Kansas 67460

STATE OF Kansas, COUNTY OF Saline, ss.
Dale Reese Oil Company (employee of owner) or (owner or operator) of the above-described well, being first duly sworn on oath, says: That I have knowledge of the facts, statements, and matters herein contained and the log of the above-described well as filed and that the same are true and correct. So help me God.

(Signature) BY: Dale Reese Owner
415 E. Prescott, Salina, Kansas 67401
(Address)

SUBSCRIBED AND SWORN TO before me this 12 day of November, 1975

My commission expires Jan. 7, 1977 Paul P. Younger Notary Public.




Blackstone Drilling, Inc.

Box 455 • 523 West Kansas • Phone (316) 241-1250

McPHERSON, KANSAS 67460

15-169-20072-00-00

November 11, 1975

COMPANY: DALE REESE OIL COMPANY
CONTRACTOR: BLACKSTONE DRILLING, INC.
WELL: BOWELL #1
LOCATION: 150' NL & 150' WL, SE SE NE, Sec. 36-15-2W, Saline County, Kansas
COMMENCED: November 4, 1975
COMPLETED: November 10, 1975
ELEVATION: 1324 KB

0	to	30	Clay
30	to	104	Blue Shale
104	to	300	Shale
300	to	570	Line & Shale
570	to	785	Line
785	to	1135	Line & Shale
1135	to	1880	Shale & Line
1880	to	1990	Line
1990	to	2380	Shale & Line
2380	to	2630	Line
2630	to	2734	Line & Shale
2734	to	2751	Mississippi T. D.

RECEIVED
STATE CORPORATION COMMISSION

NOV 13 1975
11-13-1975
CORPORATION DIVISION
Wichita, Kansas

Cut 12 1/2" hole to 104' and run 106' of 8 5/8" casing, cemented with 110 sacks of cement at 104'. Plug down at 4:00 P. M., November 4, 1975. Cut 7 7/8 inch hole to 2751'. Hole dry and abandoned. Filled with mud to 120' & put in 25 sacks of cement. Filled with mud to 40' and put in 10 sacks of cement, 2 sacks in rat hole. Plugging completed at 11:00 P. M., November 10, 1975. State Plugger, Hugh Scott, McPherson, Kansas.

TOPS: LANSING - 2092' MISSISSIPPI - 2734'

Measurements taken from K. B.


CERTIFICATE

I, P. E. Plouffe, President of Blackstone Drilling, Inc. do hereby certify that the above and foregoing is a true and correct copy of log on your Bowell #1, located on the SE SE NE, Section 36-15-2W, Saline County, Kansas as reflected by the files of Blackstone Drilling, Inc.


P. E. Plouffe, President

Subscribed and sworn to before me a Notary Public in and for McPherson County, Kansas this 11th day of November, 1975.


Johnnie L. Schmidt, Notary Public

STATE NOTARY PUBLIC
JOHNNIE L. SCHMIDT
McPherson County, KS
My Comm. Exp. June 23, 1977