

15-169-20171-00-00

STATE OF KANSAS  
STATE CORPORATION COMMISSION

WELL PLUGGING RECORD

Give All Information Completely  
Make Required Affidavit  
Mail or Deliver Report to  
Conservation Division  
State Corporation Comm.  
245 North Water  
Wichita, KS 67202

Saline County, Sec. 22 Twp. 16 Rge. 2 E/W  
Location as "NE/CNW/SW" or footage from lines  
SE SW NE

Lease Owner Gear Petroleum Company, Inc.  
Lease Name Olsson Well No. 1-22  
Office Address 300 Sutton Place Building, Wichita, Kansas  
Character of Well (Completed as Oil, Gas or Dry Hole) Dry Hole

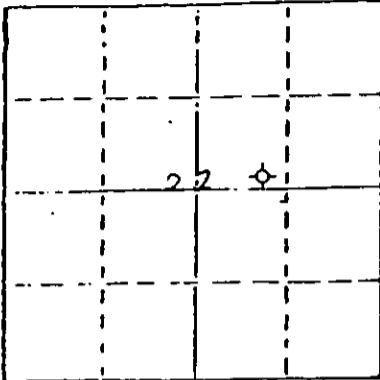
Date Well completed 4-17 1982  
Application for plugging filed 4-17 1982  
Application for plugging approved 4-17 1982  
Plugging commenced 4-17 1982  
Plugging completed 4-17 1982

Reason for abandonment of well or producing formation  
Dry Hole

If a producing well is abandoned, date of last production 19

Was permission obtained from the Conservation Division or its agents before plugging was commenced? Yes

Name of Conservation Agent who supervised plugging of this well Gilbert Toman  
Producing formation Depth to top Bottom Total Depth of Well 3590  
Show depth and thickness of all water, oil and gas formations.



Locate well correctly on above Section Plat

OIL, GAS OR WATER RECORDS

CASING RECORD

FORMATION	CONTENT	FROM	TO	SIZE	PUT IN	PULLED OUT
				8-5/8	288	0

Describe in detail the manner in which the well was plugged, indicating where the mud fluid was placed and the method or methods used in introducing it into the hold. If cement or other plugs were used, state the character of same and depth placed, from feet to feet for each plug set.

Mud to 420', dry hole plug, spotted 40 sx cement  
Mud to 270', dry hole plug, spotted 50 sx cement  
Mud to 40', dry hole plug, 1/2 sk hulls, spotted 10 sx cement  
10 sx cement in rat hole

(If additional description is necessary, use BACK of this sheet)

Name of Plugging Contractor Range Drilling Company, Inc.

STATE OF Kansas COUNTY OF Sedgwick, ss.

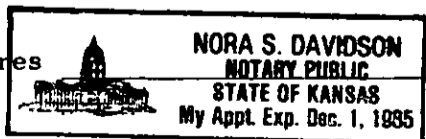
Gary L. Reed (employee of owner) or (owner or operator)

of the above-described well, being first duly sworn on oath, says: That I have knowledge of the facts, statements, and matters herein contained and the log of the above-described well is filed and that the same are true and correct. So help me God.

(Signature) *Gary L. Reed*  
240 Page Court, 220 W. Douglas, Wichita, Kansas  
(Address)

SUBSCRIBED AND SWORN TO before me this 22nd day of April, 1982

*Nora S. Davidson*  
Notary Public.



RECEIVED  
STATE CORPORATION COMMISSION

MAY - 7 1982  
05-07-1982  
CONSERVATION DIVISION  
Wichita, Kansas

15-169-20171-00-00

Well Log  
Olsson #1-22  
SE SW NE  
Section 22-16S-2W  
Saline County, Kansas

Operator: Gear Petroleum Company, Inc.  
300 Sutton Place Building  
Wichita, Kansas 67202


Casing record: 8-5/8" @ 288' w/200 sx cement

Date Completed: 4-17-82

<u>From</u>	<u>To</u>	
0	135	Sand, clay, shale
135	292	Shale & clay
292	1640	Shale
1640	2163	Shale/lime
2163	2542	Kansas City
2542	2700	Shale/lime
2700	2868	Lime/shale
2868	3161	Mississippi
3161	3197	Kinderhook
3197	3271	Shale/Kinderhook
3271	3280	Hunton lime
3280	3380	Maquoketa Viola
3380	3405	Viola
3405	3500	Lime/shale
3500	3571	Viola
3571	3573	Simpson shale
3573	3590	Simpson
3590		TD

State of Kansas  
County of Sedgwick

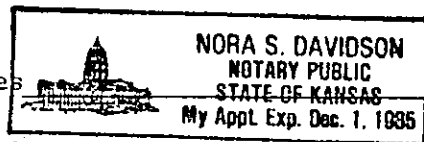
Gary L. Reed, Vice President of Range Drilling Company, Inc., being first duly sworn on oath, says: That I have knowledge of the facts, statements, and matters herein contained and the log of the above-described well as filed and that the same are true and correct.

  
\_\_\_\_\_  
Gary L. Reed

SUBSCRIBED AND SWORN TO before me this 22<sup>nd</sup> day of April, 1982

  
\_\_\_\_\_  
Notary Public

My commission expires \_\_\_\_\_



RELEASED

JUN 1 1983

FROM CONFIDENTIAL

RECEIVED  
STATE CORPORATION COMMISSION

MAY - 7 1982  
05-07-1982  
CONSERVATION DIVISION  
Wichita, Kansas