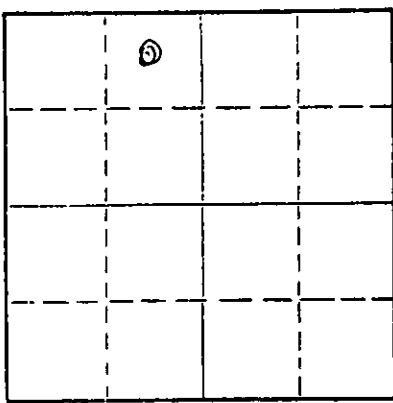


STATE OF KANSAS  
STATE CORPORATION COMMISSION

Form CP-4

Give All Information Completely  
Make Required Affidavit  
Mail or Deliver Report to:  
Conservation Division  
State Corporation Commission  
212 No. Market  
Wichita, Kansas 67202

WELL PLUGGING RECORD



Locate well correctly on above  
Section Plat

Location as "NE/CNW/SW" or footage from lines Saline County. Sec. 28 Twp. 15 Rge. 3W (E) (W)  
Lease Owner Tom C. Brown  
Lease Name Gross Well No. 2  
Office Address Lindsborg, Kans.  
Character of Well (completed as Oil, Gas or Dry Hole) Oil  
Date well completed Sept 23, 1965 1965  
Application for plugging filed April 20 1971  
Application for plugging approved April 20 1971  
Plugging commenced May 1971  
Plugging completed June 4 1971  
Reason for abandonment of well or producing formation Depletion

If a producing well is abandoned, date of last production AUG 1970 1970  
Was permission obtained from the Conservation Division or its agents before plugging was commenced? Yes

Name of Conservation Agent who supervised plugging of this well Hugh Scott  
Producing formation Maquoketa Depth to top 3297 Bottom 3353 Total Depth of Well 3359 Feet  
Show depth and thickness of all water, oil and gas formations.

OIL, GAS OR WATER RECORDS

CASING RECORD

FORMATION	CONTENT	FROM	TO	SIZE	PUT IN	PULLED OUT
Maquoketa	Oil	3298	3307	5"	3359	2692

Describe in detail the manner in which the well was plugged, indicating where the mud fluid was placed and the method or methods used in introducing it into the hole. If cement or other plugs were used, state the character of same and depth placed, from \_\_\_\_\_ feet to \_\_\_\_\_ feet for each plug set.

Cement from 3300' to 3200'.  
Sanded back in the hole to 3300'. Dumped 5 sacks of cement. Shot pipe off at  
2692.45'. Pulled pipe and mudded hole from 3250' to 330'. Set rock bridge  
from 330' to 320' and finished filling hole with ready mix cement from 320' to 0'.

RECEIVED  
STATE CORPORATION COMMISSION  
JUN 16 1971  
CONSERVATION DIVISION  
Wichita, Kansas

06-16-1971

Name of Plugging Contractor Bert Self (If additional description is necessary, use BACK of this sheet)  
Address Hutchinson, Kans.


STATE OF Kans. COUNTY OF Reno, ss. Employee (employee of owner) or (owner or operator) of the above-described

well, being first duly sworn on oath, says: That I have knowledge of the facts, statements, and matters herein contained and the log of the above-described well as filed and that the same are true and correct. So help me God.

(Signature) Bert Self  
R. R. #4, Hutchinson, Kans. 67501  
(Address)

AND SWORN TO before me this 12th day of June 1971

My commission expires October 18, 1973 Notary Public.



KANSAS GEOLOGICAL SOCIETY  
 KANSAS WELL LOG BUREAU - KANSAS WELL SAMPLE BUREAU  
 KANSAS GEOLOGICAL SOCIETY BUILDING  
 508 EAST MURDOCK - WICHITA, KANSAS

COPY

COMPANY WEEKS & SHAW

15-169-30023-00-00

SEC. 28 T. 15 R. 3W  
 LOC. C NE NW

FARM GROSS

NO. 2

COUNTY Saline

TOTAL DEPTH 3360'

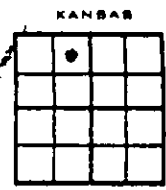
COMM. 8-11-65

COMP. 9-23-65

SHOT OR TREATED

CONTRACTOR Blackstone Drig., Inc.

ISSUED 11-25-67



CASING

20	10	
15	8 5/8	310' w/225 sx cem.
12	6	
13	5 1/2	3359'

ELEVATION 1285' KB

PRODUCTION Pmp 17 BOPD  
 & WTR (Maq Dolo  
 3296 1/2 - 3300)

FIGURES INDICATE BOTTOM OF FORMATIONS

COMPLETE DRILLERS LOG NOT AVAILABLE.

TOPS: SCOUT	SAMPLE
Lansing	2140
B/Kansas City	2640
Mississippi	2770
Kinderhook	3059
Misener	3214
Hunton	3222
Mwuoketa Shale	3239
Maquoketa Dolomite	3297
Viola	3354

RECEIVED  
 STATE CORPORATION COMMISSION  
 APR 20 1971  
 CONSERVATION DIVISION  
 Wichita, Kansas

04-20-1971