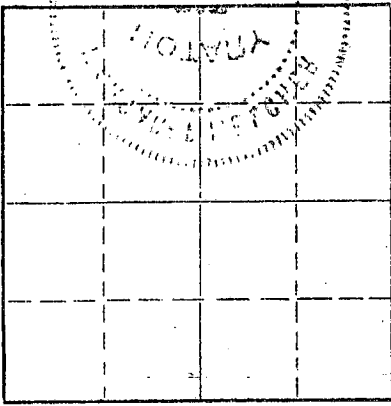


STATE OF KANSAS  
STATE CORPORATION COMMISSION

15-169-30026-00-00 Form CP-4

WELL PLUGGING RECORD

Give All Information Completely  
Make Required Affidavit  
Mail or Deliver Report to:  
Conservation Division  
State Corporation Commission  
212 No. Market  
Wichita, Kansas



Locate well correctly on above  
Section Plat

Saline County, Sec. 5 Twp. 14 Rge. 2 (E) W(W)  
Location as "NE/CNW/SW" or footage from lines C SE SE  
Lease Owner Frank J. Black  
Lease Name De Bold Well No. 1  
Office Address McPherson, Kansas 67460  
Character of Well (completed as Oil, Gas or Dry Hole)  
Date well completed 6/23/66 19  
Application for plugging filed 8/19/68 19  
Application for plugging approved 8/21/68 19  
Plugging commenced 8/29/68 19  
Plugging completed 9/3/68 19  
Reason for abandonment of well or producing formation depleted.

If a producing well is abandoned, date of last production 19  
Was permission obtained from the Conservation Division or its agents before plugging was commenced? yes

Name of Conservation Agent who supervised plugging of this well Scott  
Producing formation Depth to top Bottom Total Depth of Well 3156 Feet  
Show depth and thickness of all water, oil and gas formations.

OIL, GAS OR WATER RECORDS


CASING RECORD

FORMATION	CONTENT	FROM	TO	SIZE	PUT IN	PULLED OUT
				13"	95'	none
				8-5/8"	200'	none
				4-1/2"	3153'	2625'

Describe in detail the manner in which the well was plugged, indicating where the mud fluid was placed and the method or methods used in introducing it into the hole. If cement or other plugs were used, state the character of same and depth placed, from feet to feet for each plug set.

Checked hole to 3156' and ran sand to 3125', ran 4 sacks of cement. Shot pipe at 2787', 2684', 2614', worked pipe loose and pulled 88 joints. Set rock bridge at 210' and ran 25 sacks of cement. Mudded hole to 40', set 10' rock bridge and ran 10 sacks of cement. Tallied pipe.

PLUGGING COMPLETE.



(If additional description is necessary, use BACK of this sheet)  
Name of Plugging Contractor KNIGHT CASING PULLING CO., INC.  
Address CHASE, KANSAS

STATE OF KANSAS COUNTY OF RICE, ss.  
NOEL J. KNIGHT (employee of owner) or (owner or operator) of the above-described well, being first duly sworn on oath, says: That I have knowledge of the facts, statements, and matters herein contained and the log of the above-described well as filed and that the same are true and correct. So help me God.

(Signature) Noel Knight  
CHASE, KANSAS  
(Address)

Subscribed and sworn to before me this 19th day of September, 1968  
Margaret Melcher  
Notary Public.  
My commission expires January 15, 1971



KANSAS WELL LOG BUREAU - KANSAS WELL SAMPLE BUREAU  
 KANSAS GEOLOGICAL SOCIETY BUILDING  
 508 EAST MURDOCK - WICHITA, KANSAS

15-169-30026-00-00

COPY

COMPANY V. P. DE WEESE, SR

SEC. 5 T. 14 R. 2W  
 LOC. C SE SE

FARM De Bold

NO. 1

TOTAL DEPTH 3156

COMM. 6-17-66

COMP. 6-23-66


SHOT OR TREATED

CONTRACTOR Blackstone Drlg.

ISSUED 10-1-66

COUNTY Saline

KANSAS



ELEVATION 1212' KB

PRODUCTION PMP 25 BOPD,

TR Wtr. (Maq DoLo 3153-56)

FIGURES INDICATE BOTTOM OF FORMATIONS

0	to	65	Surface Sand		
65	to	140	Shale	TOPS: SAMPLE	
140	to	200	Lime & Shale		
200	to	500	Lime		
500	to	1400	Shale & Lime	Mississippi	2605
1400	to	1740	Lime	Kinderhook	2796
1740	to	2000	Shale & Lime	Maquoeta Shale	3064
2000	to	2500	Lime	" Dolomite	3153
2500	to	2525	Shale & Lime		
2525	to	2772	Mississippi		
2772	to	2930	Lime & Shale		
2930	to	3034	Lime		
3034	to	3153	Shale		
3153	to	3153	Maquoeta		
		3153	T. D.		

**RECEIVED**  
 STATE CORPORATION COMMISSION  
 SEP 18 1968  
 CONSERVATION DIVISION  
 Wichita, Kansas

On 12 1/8 in. hole and reamed a 17 1/8 in hole to 95 ft. and run 12 in. pipe. On 22 1/4 in. hole and run 200 ft. of 8 5/8 in. surface casing and cemented on bottom with 120 sacks cement and 3 1/2 Galston Chloride. Plug down at 7:00 P.M., June 17, 1966. On 7 7/8 in. hole to 3153 ft. and run 3200 ft. of 4 1/2 in. O.D. casing and cemented off bottom at 3153 ft. with 60 sacks cement. Plug down at 1:05 A.M., June 20, 1966.

TOPS: Mississippi - 2605' / Mississippian - 2772' Hinton - 2930'  
 Maquoeta Shale - 3064' Maquoeta Dolomite - 3153'

Measurements taken from H. B.

**CERTIFICATE**

I, H. J. Plouffe, President of Blackstone Drilling, Inc. do hereby certify that the above and foregoing is a true and correct copy of log on your DeBold #1 located on the C-SE/4 SE/4 of Sec. 5-14-20, Saline County, Kansas as reflected by the files of Blackstone Drilling, Inc.

*H. J. Plouffe*  
 H. J. Plouffe, President

Subscribed and sworn to before me a Notary Public in and for McPherson County, Kansas this 24<sup>th</sup> day of June, 1966.

*Luan McPherson*  
 Luan McPherson - Notary Public

By Commission Expires: December 10, 1966.