

15-169-30025-00-00

STATE OF KANSAS
STATE CORPORATION COMMISSION

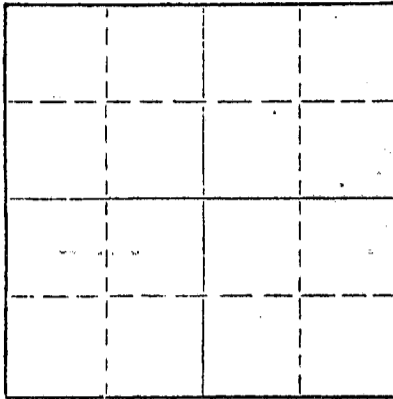
Form CP-4

Give All Information Completely
Make Required Affidavit
Mail or Deliver Report to:
Conservation Division
State Corporation Commission
212 No. Market
Wichita, Kansas 67202

WELL PLUGGING RECORD

Saline County, Sec. 5 Twp. 14 Rge. 2 W (E) (W)

Location as "NE/CNW/SW" or footage from lines. C SW SE
Lease Owner: Tom Brown
Lease Name: Winslow Well No. I
Office Address: Bx 387 Lindsberg, Kansas 67456
Character of Well (completed as Oil, Gas or Dry Hole) oil
Date well completed: I-12 1966
Application for plugging filed: March 1972
Application for plugging approved: March 1972
Plugging commenced: April 3 1972
Plugging completed: April 5 1972
Reason for abandonment of well or producing formation



Locate well correctly on above Section Plat

If a producing well is abandoned, date of last production 19
Was permission obtained from the Conservation Division or its agents before plugging was commenced? Yes

Name of Conservation Agent who supervised plugging of this well Gilbert Toman
Producing formation Depth to top Bottom Total Depth of Well 3179' Feet
Show depth and thickness of all water, oil and gas formations.

OIL, GAS OR WATER RECORDS

CASING RECORD

FORMATION	CONTENT	FROM	TO	SIZE	PUT IN	PULLED OUT
				4 1/2"		2,721'

Describe in detail the manner in which the well was plugged, indicating where the mud fluid was placed and the method or methods used in introducing it into the hole. If cement or other plugs were used, state the character of same and depth placed, from feet to feet for each plug set.

Plugged off bottom of hole with sand. Sand from 3179' to 3155'. Dumped 3 sx of cement. Mudded hole to 210'. Made 10' of rock bridge. Dumped 12 sx of cement.

Mr. Winslow (Farmer) wants the well for a fresh water well.

RECEIVED
STATE CORPORATION COMMISSION
APR 14 1972
CONSERVATION DIVISION
Wichita, Kansas


(If additional description is necessary, use BACK of this sheet)

Name of Plugging Contractor
Address

STATE OF Kansas, COUNTY OF Reno, ss.
Art Lamb (employee of owner) or (owner or operator) of the above-described well, being first duly sworn on oath, says: That I have knowledge of the facts, statements, and matters herein contained and the log of the above-described well as filed and that the same are true and correct. So help me God.

(Signature) Art Lamb
2809 King St. Hutchinson, Kansas 67501
(Address)

SUBSCRIBED AND SWORN to before me this 5th day of April 1972



My commission expires January 5, 1974

Notary Public.

WELL LOG BUREAU - KANSAS GEOLOGICAL SOCIETY
508 East Murdock, Wichita, Kansas

COPY

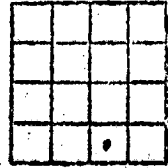
15-169-30025-00-00

Company- DE WEESE & SANDERSON
Farm- Winslow No. 1

SEC. 5 T. 14 R. 2W
C SW SE

Total Depth. 3175
Comm. 1-4-66 Comp. 1-12-66
Shot or Treated.
Contractor. Blackstone Drlg.
Issued. 4-16-66

County Saline
KANSAS



CASING:

8 5/8" @ 199' w/100 sx.
4 1/2" @ 3175' w/60 sx.

Elevation. 1211' KTD

Production. 20 BOPD, 30 BWPD

Figures Indicate Bottom of Formations.

sand	80
shale	150
anhydrite	199
shale	395
lime	750
lime & shale	900
shale	1015
shale & shells	1650
lime, sand & shale	1875
lime	2465
shale & shells	2550
shale	2631
Mississippi	2770
lime	2802
shale	2960
lime (Hunton)	3085
shale	3162
Maquoketa Dolomite	3175
Total Depth	

TOPS: LOG

Anhydrite	150
Mississippi	2597
Base Mississippi	2808
Hunton	2963
Maquoketa Shale	3074
" Dolomite	3162

RECEIVED
STATE CORPORATION COMMISSION
MAR 30 1972
CONSERVATION DIVISION
Wichita, Kansas