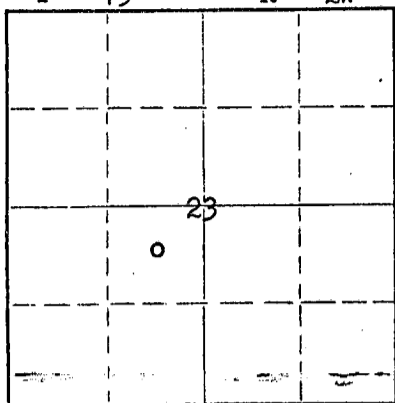


STATE OF KANSAS
STATE CORPORATION COMMISSION

Give All Information Completely
Make Required Affidavit
Mail or Deliver Report to:
Conservation Division
State Corporation Commission
212 No. Market
Wichita, Kansas

WELL PLUGGING RECORD

T - 15 NORTH R - 2W



Locate well correctly on above
Section Plat

Saline County, Sec. 23 Twp. 15 Rge. 2W (E) (W)
Location as "NE/CNW/SW" or footage from lines C NE SW
Lease Owner Frank Black
Lease Name Hubbard Well No. 3
Office Address McPherson, Kansas
Character of Well (completed as Oil, Gas or Dry Hole) D&G
Date well completed 11-29-67 19
Application for plugging filed 12-9-67 19
Application for plugging approved 12-11-67 19
Plugging commenced 12/12/67 19
Plugging completed 12/14/67 19
Reason for abandonment of well or producing formation depleted.

If a producing well is abandoned, date of last production 19
Was permission obtained from the Conservation Division or its agents before plugging was commenced? yes

Name of Conservation Agent who supervised plugging of this well Toman
Producing formation _____ Depth to top _____ Bottom _____ Total Depth of Well 2725 Feet
Show depth and thickness of all water, oil and gas formations.

OIL, GAS OR WATER RECORDS

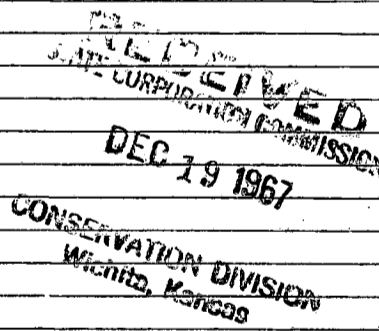
CASING RECORD

FORMATION	CONTENT	FROM	TO	SIZE	PUT IN	PULLED OUT
				8-5/8"	115'	none
				5-1/2"	2721'	2498'

Describe in detail the manner in which the well was plugged, indicating where the mud fluid was placed and the method or methods used in introducing it into the hole. If cement or other plugs were used, state the character of same and depth placed, from _____ feet to _____ feet for each plug set.

Checked hole, sanded back to 2700' and ran 5 sacks of cement.
Loaded hole, shot pipe at 2486', worked pipe loose and pulled
78 joints of 5 1/2" casing. Set 10' rock bridge at 135' and ran
25 sacks of cement. Mudded hole to 30' and ran 10 sacks of cement.
Tallied pipe.

PLUGGING COMPLETE.



(If additional description is necessary, use BACK of this sheet)
Name of Plugging Contractor KNIGHT CASING PULLING CO., INC. License #436
Address CHASE, KANSAS


STATE OF KANSAS COUNTY OF RICE, ss.
NOEL J. KNIGHT (employee of owner) or (owner or operator) of the above-described well, being first duly sworn on oath, says: That I have knowledge of the facts, statements, and matters herein contained and the log of the above-described well as filed and that the same are true and correct. So help me God.

(Signature) Noel Knight
CHASE, KANSAS (Address)

SUBSCRIBED AND SWORN TO before me this 15th day of December, 19 67

Margaret Melcher
Notary Public.

My commission expires February 15, 1971



15-189-20014-00-00

WELL RECORD

LEASE: Hubbard

WELL NO. 3

ELEVATION: 1301 RB

LOCATION: CNE SW
Sec. 23-15-2W

COMMENCED: 11/20/67

COMPLETED: 11/29/67

OPERATOR: Dale Reese

CONTRACTOR: Melland Drilling Company, Inc
Post Office Box 783
McPherson, Kansas

CASING RECORD: 8 5/8" @ 115'/85sx
5 1/2" @ 2721.5'/40sx

FORMATION	LOG
surface clay & shale	60
shale	115
anhydrite & shale	150
lime & shale	419
shale & lime	710
lime & shale	825
shale & shells	1317
shale & lime	1840
lime & shale	2725
RTD	2725
Sample Tops	
Lansing	2090
Mississippian	2711

FORMATION LOG


RECEIVED
STATE CORPORATION COMMISSION
DEC 11 1967
CONSERVATION DIVISION
Wichita, Kansas

CERTIFICATE

State of Kansas, County of McPherson, ss.

I, Donald J. Melland, do hereby certify that the above is a true and correct copy of the log of the above named and described well, as reflected by the records of the Melland Drilling Company, Inc.

Donald J. Melland



Subscribed and sworn to before me, a Notary Public, in and for the County of McPherson, State of Kansas, this 9th day of December, 1967

My commission expires: May 7, 1968

James A. Scherer
Notary Public