

15-169-19052-00-00


STATE OF KANSAS
STATE CORPORATION COMMISSION

Form CP-4

Give All Information Completely
Make Required Affidavit
Mail or Deliver Report to:
Conservation Division
State Corporation Commission
211 No. Broadway
Wichita, Kansas

WELL PLUGGING RECORD

NORTH



Locate well correctly on above
Section Plat

Saline County. Sec. 18 Twp. 15S Rge. (E) 2 (W)
Location as "NE/CNW/SW" or footage from lines NW NE SW

Lease Owner E. H. Riggs
Lease Name Jilka Well No. 3
Office Address 1107 Union National Building, Wichita 2, Kansas

Character of Well (completed as Oil, Gas or Dry Hole) SWD Well

Date well completed _____ 19____
Application for plugging filed July 26 1963

Application for plugging approved _____ 19____

Plugging commenced August 7 1963

Plugging completed August 22 1963

Reason for abandonment of well or producing formation no longer needed

If a producing well is abandoned, date of last production _____ 19____

Was permission obtained from the Conservation Division or its agents before plugging was commenced? yes

Name of Conservation Agent who supervised plugging of this well Gilbert J. Toman

Producing formation _____ Depth to top _____ Bottom _____ Total Depth of Well 3259 Feet

Show depth and thickness of all water, oil and gas formations.

OIL, GAS OR WATER RECORDS

CASING RECORD

FORMATION	CONTENT	FROM	TO	SIZE	PUT IN	PULLED OUT
		0	173	8 5/8"	173	none
		0	3252	5 1/2"	3252	2633.18

Describe in detail the manner in which the well was plugged, indicating where the mud fluid was placed and the method or methods used in introducing it into the hole. If cement or other plugs were used, state the character of same and depth placed, from _____ feet to _____ feet for each plug set.

Pushed plug to 3240', set 10' rock bridge. Dumped 5 sacks of cement.

Bailed hole down to 160', set 10' rock bridge. Dumped 2 1/2 yards of redi-mix concrete.

RECEIVED
STATE CORPORATION COMMISSION

SEP 27 1963

CONSERVATION DIVISION
Wichita, Kansas

Name of Plugging Contractor Pipe Pullers, Inc.
Address Box 486, Ellinwood, Kansas

STATE OF Kansas COUNTY OF Barton, ss.
Dean Wells

(employee of owner) or (owner or operator) of the above-described well, being first duly sworn on oath, says: That I have knowledge of the facts, statements, and matters herein contained and the log of the above-described well as filed and that the same are true and correct. So help me God.

(Signature) Dean Wells


Ellinwood, Kansas

(Address)

SUBSCRIBED AND SWORN TO before me this 26th day of August, 1963

My commission expires Feb. 10, 1967

Georges Meyer
Notary Public.



KANSAS GEOLOGICAL SOCIETY
 KANSAS WELL LOG BUREAU - KANSAS WELL SAMPLE BUREAU
 KANSAS GEOLOGICAL SOCIETY BUILDING
 508 EAST MURDOCK - WICHITA, KANSAS

15-169-19052-00-00

COMPANY **E. H. Riggs**

SEC. **18** T. **15S** R. **2W**

FARM **Jilka**

NO. **3**

LOC. **NW NE SW**

TOTAL DEPTH **3259'**

COUNTY **Saline**


COMM. **1-23-62**

COMP. **2-2-62**

SHOT OR TREATED

CONTRACTOR **SeRoBee Drilling Co., Inc.**

ISSUED



CASING

20	10		
15	8	-5/8"	173' W/224 sacks
12	6		
13	5	-1/2"	3252' W/75 sacks

ELEVATION **1256 GL**

PRODUCTION

FIGURES INDICATE BOTTOM OF FORMATIONS

0	-	90	Sand & shale
90	-	2776	Lime & shale
2776	-	2807	Lime
2807	-	2941	Miss. lime
2941	-	3026	Lime & shale
3026	-	3140	K. H. shale
3140	-	3259	Lime
		3259	TD

RECEIVED
 STATE CORPORATION COMMISSION

JUL 29 1963

CONSERVATION DIVISION
 Wichita, Kansas