

STATE OF KANSAS
 STATE CORPORATION COMMISSION
 200 Colorado Derby Building
 Wichita, Kansas 67202

WELL PLUGGING RECORD
 K.A.R.-82-3-117

API NUMBER 15-169-20,007-00-00

LEASE NAME Darold Nelson

WELL NUMBER 1

4950 Ft. from S Section Line

3630 Ft. from E Section Line

SEC. 14 TWP. 15 RGE. 2 W(E) or (W)

COUNTY Saline

Date Well Completed 8/17/67

Plugging Commenced 3/5/90

Plugging Completed 3/15/90

TYPE OR PRINT
 NOTICE: Fill out completely
 and return to Cons. Div.
 office within 30 days.

LEASE OPERATOR Hess Oil Company

ADDRESS P. O. Box 1009, McPherson, KS 67460

PHONE# (316) 241-4640 OPERATORS LICENSE NO. 5663

Character of Well oil

(Oil, Gas, D&A, SWD, Input, Water Supply Well)

The plugging proposal was approved on 3/4/90 (date)

by Merlan Unruh (KCC District Agent's Name).

Is ACO-1 filed? If not, is well log attached? yes

Producing Formation Mississippi Depth to Top 2797' Bottom T.D. 2805'

Show depth and thickness of all water, oil and gas formations.

OIL, GAS OR WATER RECORDS

CASING RECORD

Formation	Content	From	To	Size	Put in	Pulled out
Surface		125'	0'	8-5/8"	125'	None
Production		2797'	0'	5-1/2"	2797'	330'

Describe in detail the manner in which the well was plugged, indicating where the mud fluid was placed and the method or methods used in introducing it into the hole. If cement or other plugs were used, state the character of same and depth placed, from feet to feet each set.

Sanded to 2750' and ran 5 sx cement. Pulled 330' of 5-1/2" casing, built bridge at 250' and cemented to surface with 5 yds. cement.

(If additional description is necessary, use BACK of this form.)

Name of Plugging Contractor Hess Oil Company License No. 5663

Address P. O. Box 1009, McPherson, KS 67460

NAME OF PARTY RESPONSIBLE FOR PLUGGING FEES: Hess Oil Company

STATE OF KANSAS COUNTY OF McPHERSON, ss.

Dick Hess

(Employee of Operator) or (Operator) of above-described well, being first duly sworn on oath, says: That I have knowledge of the facts, statements, and matters herein contained and the log of the above-described well as filed that the same are true and correct, so help me God.


(Signature) Dick Hess


(Address) same

SUBSCRIBED AND SWORN TO before me this 16th day of April, 19 90

Bryan K. Hess
 Notary Public

My Commission Expires:





15-169-20007-00-00

Blackstone Drilling, Inc.

Box 455 • 523 West Kansas • Phone CH 1-1250

McPHERSON • KANSAS
67460

July 27, 1967

COMPANY: GEORGE R. HESS & LARRY MOORE RANCH, INC.
 CONTRACTOR: BLACKSTONE DRILLING, INC.
 FARM: *Darold* F. R. NELSON # 1
 LOCATION: NW/4 NE/4 NW/4, Sec. 14-15-2W,
 Saline County, Kansas
 COMMENCED: July 22, 1967
 COMPLETED: July 26, 1967
 ELEVATION: 1343 K.B.

0	to	50	Shale
50	to	335	Lime
335	to	945	Lime & Shale
945	to	1670	Shale & Lime
1670	to	2115	Lime & Shale
2115	to	2665	Lime
2665	to	2800	Shale & Lime
2800	to	2805	Mississippi
		2805	T. D.


Cut 12 1/4 in. hole to 125 ft. and run 143 ft. of 8 5/8 in. surface pipe and cemented with 80 sacks on bottom at 125 ft. Plug down at 12:30 P.M., July 22, 1967. Cut 7 7/8 in. hole to 2805 ft. and run 2825 ft. of used 5 1/2 in. pipe and cemented at 2797 1/2', 7 1/2 foot off bottom with 35 sacks cement. Plug down at 11.45 P.M., July 26, 1967.


TOPS: Brown Lime - 2085' Kansas City - 2150' Mississippi - 2797'

Measurements taken from K.B.


CERTIFICATE

I, H. J. Plouffe, President of Blackstone Drilling, Inc. do hereby certify that the above and foregoing is a true and correct copy of log on your F. R. Nelson #1, located on the NW/4 NE/4 NW/4 of Sec. 14-15-2W, Saline County, Kansas as reflected by the files of BLACKSTONE DRILLING, INC.


 H. J. Plouffe, President



Subscribed and sworn to before me a Notary Public in and for McPherson County, Kansas
 this 27th day of July, 1967.


 Ruth McVay - Notary Public

MAR 05 1990

CONSERVATION
Wichita, Kansas