

ACVD
06-22-81

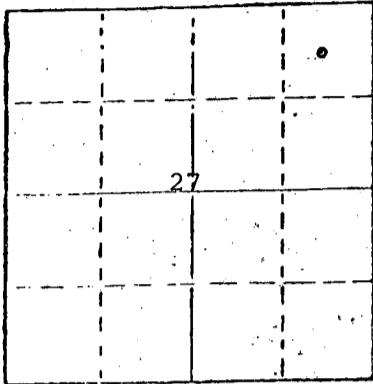
STATE OF KANSAS
STATE CORPORATION COMMISSION

WELL PLUGGING RECORD

Give All Information Completely
Make Required Affidavit
Mail or Deliver Report to
Conservation Division
State Corporation Comm.
245 North Water
Wichita, KS 67202

Harper County, Sec. 27 Twp. 31 Rge. 6 E/W
Location as "NE/CNW/SW" or footage from lines
C NE NE

Lease Owner Anadarko Production Company
Lease Name KELLY "B" Well No. 1
Office Address P. O. Box 351, Liberal, Kansas 67901
Character of Well (Completed as Oil, Gas or Dry Hole)



Locate well correctly on above
Section Plat

Dry Hole
Date Well completed 11/13 1980
Application for plugging filed 6/10 1981
Application for plugging approved Verbally 11/12 1980
Plugging commenced 11/12 1980
Plugging completed 11/12 1980
Reason for abandonment of well or producing formation

Dry Hole
If a producing well is abandoned, date of last production 19

Was permission obtained from the Conservation Division or
its agents before plugging was commenced? yes

Name of Conservation Agent who supervised plugging of this well Don Thompson
Producing formation _____ Depth to top _____ Bottom _____ Total Depth of Well 4840'
Show depth and thickness of all water, oil and gas formations.

OIL, GAS OR WATER RECORDS

CASING RECORD

FORMATION	CONTENT	FROM	TO	SIZE	PUT IN	PULLED OUT
				8-5/8"	254'	0

Describe in detail the manner in which the well was plugged, indicating where the mud fluid
was placed and the method or methods used in introducing it into the hold. If cement or other
plugs were used, state the character of same and depth placed, from _____ feet to
_____ feet for each plug set. Spotted 40 sxs @ 240', 10 sxs 40-0, 5 sxs rathole
w/hvy mud between all plugs.

(If additional description is necessary, use BACK of this sheet)

Name of Plugging Contractor Brandt Drilling Co., Inc.

STATE OF KANSAS COUNTY OF SEWARD, ss.
Paul Campbell (employee of owner) or ~~XXXXXXXXXXXXXXXXXXXX~~

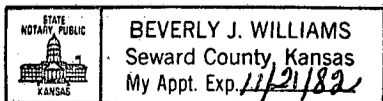
of the above-described well, being first duly sworn on oath, says: That I have knowledge of
the facts, statements, and matters herein contained and the log of the above-described well
as filed and that the same are true and correct. So help me God.

(Signature) Paul Campbell
P. O. Box 351, Liberal, Kansas 67901

SUBSCRIBED AND SWORN TO before me this 17th day of June, 1981

(Address)
Beverly J. Williams
Notary Public.

My commission expires November 21, 1982



KANSAS

WELL COMPLETION REPORT AND
DRILLER'S LOG

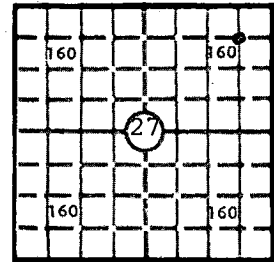
API No. 15 — 077 — 20,627 0000
County Number

S. 27 T. 31 R. 6 ^{EX} W

Loc. C NE NE

County Harper

640 Acres
N



Elev.: Gr. 1407'

DF 1415' = KB 1416'

Operator
Anadarko Production Company

Address
P. O. Box 351, Liberal, Kansas 67901

Well No. 1 Lease Name KELLY

Footage Location
660 feet from (N) line 660 feet from (E) ~~SM~~ line

Principal Contractor Brandt Drilling Co., Inc. Geologist

Spud Date 10/29/80 Date Completed 11/13/80 Total Depth 4840' P.B.T.D. - - -

Directional Deviation not applicable Oil and/or Gas Purchaser Dry Hole

CASING RECORD

Report of all strings set — surface, intermediate, production, etc.

Purpose of string	Size hole drilled	Size casing set (in O.D.)	Weight lbs/ft.	Setting depth	Type cement	Sacks	Type and percent additives
Surface	12-1/4"	8-5/8"	20#	254'	Common	250	3% CACL

LINER RECORD

PERFORATION RECORD

Top, ft.	Bottom, ft.	Sacks cement	Shots per ft.	Size & type	Depth interval

TUBING RECORD

Size	Setting depth	Packer set at

ACID, FRACTURE, SHOT, CEMENT SQUEEZE RECORD

Amount and kind of material used	Depth interval treated

RECEIVED
STATE CORPORATION COMMISSION

INITIAL PRODUCTION 1981

Date of first production DRY HOLE Producing method CONSERVATION DIVISION (pumping, gas lift, etc.)
Wichita, Kansas

RATE OF PRODUCTION PER 24 HOURS	Oil bbls.	Gas MCF	Water bbls.	Gas-oil ratio	CFPB
---------------------------------	-----------	---------	-------------	---------------	------

Disposition of gas (vented, used on lease or sold) Producing interval(s)

INSTRUCTIONS: As provided in KCC Rule 82-2-125, within 90 days after completion of a well, one completed copy of this Drillers Log shall be transmitted to the State Geological Survey of Kansas, 4150 Monroe Street, Wichita, Kansas 67209. Copies of this form are available from the Conservation Division, State Corporation Commission, 245 No. Water, Wichita, Kansas 67202. Phone AC 316-522-2206. If confidential custody is desired, please note Rule 82-2-125. Drillers Logs will be on open file in the Oil and Gas Division, State Geological Survey of Kansas, Lawrence, Kansas 66044.

Operator Anadarko Production Company		DESIGNATE TYPE OF COMP.: OIL, GAS, DRY HOLE, SWDW, ETC.:
Well No. 1	Lease Name KELLY "B"	Dry Hole
S 27 T 31 R 6 E W		

WELL LOG


Show all important zones of porosity and contents thereof; cored intervals, and all drill-stem tests, including depth interval tested, cushion used, time tool open, flowing and shut-in pressures, and recoveries.

SHOW GEOLOGICAL MARKERS, LOGS RUN, OR OTHER DESCRIPTIVE INFORMATION.

FORMATION DESCRIPTION, CONTENTS, ETC.	TOP	BOTTOM	NAME	DEPTH
Soil, Sand	0'	289'		
Red Beds & Shale	289'	717'		
Lime & Shale	717'	1538'		
Cherty Lime	1538'	1626'		
Lime & Shale	1626'	2388'		
Lime	2388'	2602'		
Shale	2602'	2653'		
Lime	2653'	2918'		
Shale	2918'	2933'		
Lime	2933'	3136'		
Sand & Shaley Sand	3136'	3478'		
Lime, xln	3478'	3729'		
Lime & Chert	3729'	3935'		
Lime w/Shale Strks	3935'	4110'		
Lime & Chert	4110'	4386'		
Dolomitic Lime	4386'	4645'		
Shale	4645'	4795'		
Sand	4795'	4840'		
RTD		4840'		

DST #1 4674-4690 15-30-60-120 (Simpson), strong blow thru both opens, rec 371' SGCSW, 3400' SGCSW, IHP 2244, IFP 137-782, ISIP 1757, FFP 802-1757, FSIP 1757, FHP 2196, BHT 116 deg.

USE ADDITIONAL SHEETS, IF NECESSARY, TO COMPLETE WELL RECORD.

Date Received:	 Signature Paul Campbell, Division Production Manager Title June 10, 1981 Date
----------------	---