

STATE OF KANSAS
STATE CORPORATION COMMISSION

Give All Information Completely.
Make Required Affidavit
Mail or Deliver Report to:
Conservation Division
State Corporation Commission
212 No. Market
Wichita, Kansas

WELL PLUGGING RECORD

Barber County. Sec. 25 Twp. 33 Rge. 10 (E) (W) X

Location as "NE/CNW%SW%" or footage from lines SE SE SW

Lease Owner A/C Operating & Engineering

Lease Name Frisbie Well No. #1

Office Address Box 522, Great Bend, Kansas

Character of Well (completed as Oil, Gas or Dry Hole) _____

Date well completed _____ 19__

Application for plugging filed 12-3-69 19__

Application for plugging approved _____ 19__


Plugging commenced 12-12-69 19__

Plugging completed 12-16-69 19__

Reason for abandonment of well or producing formation _____

If a producing well is abandoned, date of last production _____ 19__

Was permission obtained from the Conservation Division or its agents before plugging was commenced? _____



Locate well correctly on above Section Plat

Name of Conservation Agent who supervised plugging of this well Ralph Warren

Producing formation _____ Depth to top _____ Bottom _____ Total Depth of Well 4580' Feet

Show depth and thickness of all water, oil and gas formations.

OIL, GAS OR WATER RECORDS

CASING RECORD

FORMATION	CONTENT	FROM	TO	SIZE	PUT IN	PULLED OUT
				5 1/2"	4579'	3697.36'
				8 5/8"	205'	

Describe in detail the manner in which the well was plugged, indicating where the mud fluid was placed and the method or methods used in introducing it into the hole. If cement or other plugs were used, state the character of same and depth placed, from _____ feet to _____ feet for each plug set.

Made bottom hole plug back with sand to 4530'. Mixed and ran 5 sacks cement thru dump bailer.
Mudded hole to 220', set 10' rock bridge. Mixed and ran 25 sacks cement thru dump bailer. Mudded hole to 40', set 10' rock bridge. Mixed and dumped 10 sacks cement to base of cellar.

RECEIVED
STATE CORPORATION COMMISSION
DEC 18 1969
CONSERVATION DIVISION
Wichita, Kansas

(If additional description is necessary, use BACK of this sheet)

Name of Plugging Contractor Southwest Casing Pulling Co.

Address Box 364, Great Bend, Kansas

STATE OF Kansas, COUNTY OF Barton, ss.

Southwest Casing Pulling Co. (employee of owner) or (owner or operator) of the above-described


well, being first duly sworn on oath, says: That I have knowledge of the facts, statements, and matters herein contained and the log of the above-described well as filed and that the same are true and correct. So help me God.

(Signature) W. C. Spencer Sec.

Box 364, Great Bend, Kansas
(Address)

SUBSCRIBER SWORN to before me this 17 day of December, 1969

My commission expires October 1972



Sidney Miller
Notary Public.

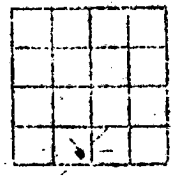
WELL LOG BUREAU - KANSAS GEOLOGICAL SOCIETY
500 East Murdock, Wichita, Kansas

Company- Iron Drilling Company
Farm- Frisbie "A" No. 1

SEC. 25 T. 33 R. 10W
SE SW

Total Depth. 4580'
Comm. 5-31-57. Comp. 6-15-57
Shot or Treated.
Contractor. Iron Drilling Company
Issued. 11-16-57

County Barber KANSAS



CASING:
8 5/8" @ 205' W/200 sks.
5" @ 4579'

Elevation. 1370 R. B.

Production. 3,300,000 CFG

Figures indicate Bottom of Formations.

sandy soil	15
red rock	40
red bed	295
shale	365
red rock & shale	760
shale & shells	1440
Anhydrite & shale	1670
shale & shells	1750
lime & shale	1810
lime & shale strks.	2020
lime & shale	2170
lime & shale strks.	2320
shale & lime	2740
lime	2825
lime & shale	3045
shale	3175
lime & shale	3227
shale	3400
lime	3460
lime & shale	3608
Douglas sand	3640
shale	3815
sandy shale	3875
shale	4075
sandy shale & lime	4137
lime	4383
lime & shale	4538
Mississippi	4580
Total Depth	
Tops Scout:	
Elgin	3342
Heebner	3520
Douglas	3572
Kansas City	4079
Marmton	4354
Cherokee	4495
Mississippi	4538

RECEIVED
STATE CORPORATION COMMISSION
DEC 4 1969
CONSERVATION DIVISION
Wichita, Kansas